

Butler

KANSAS

FORM 51 IOM 12-46 PETROL

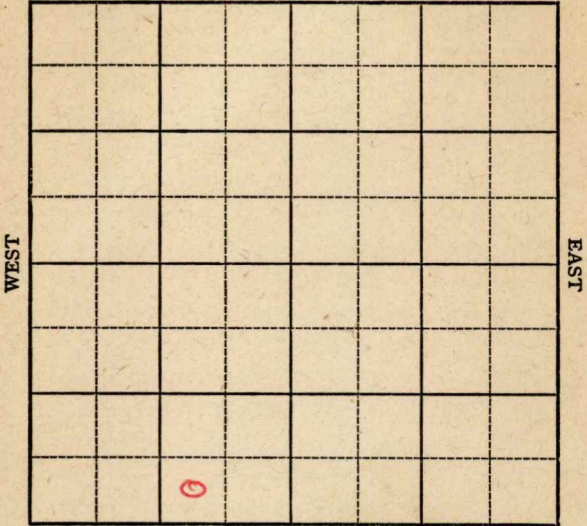
Section 8 Township 29 Range 8-E

Well No. #1 Nelson "A"

Company K. T. Weidemann

Miscellaneous

NORTH



SOUTH

Sec. 8 Twp. 29 R. 8-E

Well No. #1 Nelson "A" Farm

K. T. Weidemann Company

Miscellaneous

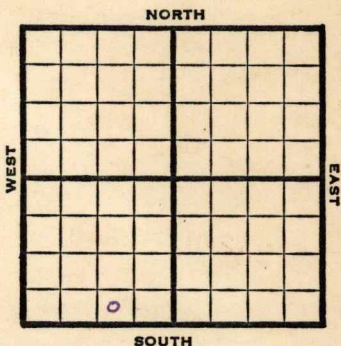
Ft. from N. Line

330 Ft. from S. Line

990 Ft. from E. Line

Ft. from W. Line

SW SE SW



1947

REPORT

- 6/18 Location
- 6/24 "
- 7/1 "
- 7/8 "
- 7/16 T.D. 1027  
Run 12"
- 7/22 10" @ 1330  
Drlg.
- 7/28 Drlg 1669'
- 8/6 12" @ 1027'  
8" @ 1690'  
Kc 1920'  
TD 2091'  
Run 6"
- 8/13 SD
- 8/20 7" @ 2095'
- 8/27 Drlg. 2770'
- 9/3 Mississippi 2729'  
5" @ 2719  
Drlg. 2807'
- 9/10 "

OVER

1947

9/17

Mississippi 2729'

5" @ 2719'

Drlg. 2807'

9/24

5" @ 2794'

TD 2817'

500 acid - 20 qts

10/1

"

10/8

TD 2883'

Swedging pipe

10/15

Miss. 2729

TD 2986

**ABANDONED**

Map No. \_\_\_\_\_ Sec. 8 Twp. 29 R. 8E

Well No. 1 Nelson "A"

K. T. Weidemann Company

**FIRST REPORT** Contractor

SW SE SW


SECTION PLAT

\_\_\_\_\_ Ft. from N. Line

330 Ft. from S. Line

990 Ft. from E. Line

\_\_\_\_\_ Ft. from W. Line



Butler County

Location X

Rig up \_\_\_\_\_

Drilling and Remarks:

RECORD

Cased \_\_\_\_\_ in., \_\_\_\_\_ ft.

Sand \_\_\_\_\_

Gas \_\_\_\_\_

Oil \_\_\_\_\_

Total Depth \_\_\_\_\_

PRODUCTION

1st 24 hrs. Nat. \_\_\_\_\_

1st 24 hrs. after shot \_\_\_\_\_

Gas \_\_\_\_\_ Cu. Ft.

Dry Hole \_\_\_\_\_

Abandoned \_\_\_\_\_

Date

JUN 1 8 1947 19

S. J. LEWIS Scout

Map No. 10 Sec. 8 Twp. 29 R. 8E

Well No. 1 Nelson "A"

K. T. Weidemann Company

**ABANDONED** Contractor

SW SE SW

SECTION PLAT

\_\_\_\_\_ Ft. from N. Line

330 Ft. from S. Line

990 Ft. from E. Line

\_\_\_\_\_ Ft. from W. Line


Butler County

Location \_\_\_\_\_

Rig up \_\_\_\_\_

Drilling and Remarks:

*Misc 2729*

RECORD

Cased \_\_\_\_\_ in., \_\_\_\_\_ ft.

Sand \_\_\_\_\_

Gas \_\_\_\_\_

Oil \_\_\_\_\_

Total Depth 2776

PRODUCTION

1st 24 hrs. Nat. \_\_\_\_\_

1st 24 hrs. after shot \_\_\_\_\_

Gas \_\_\_\_\_ Cu. Ft.

Dry Hole \_\_\_\_\_

Abandoned \_\_\_\_\_

Date

OCT 15 1947 19

S. J. LEWIS Scout