FORM 5I 10M 8-47

KANSAS

Russell

Section 25 Township 14 Range 13-W

Well No. #8 Goodheart

Company Texas

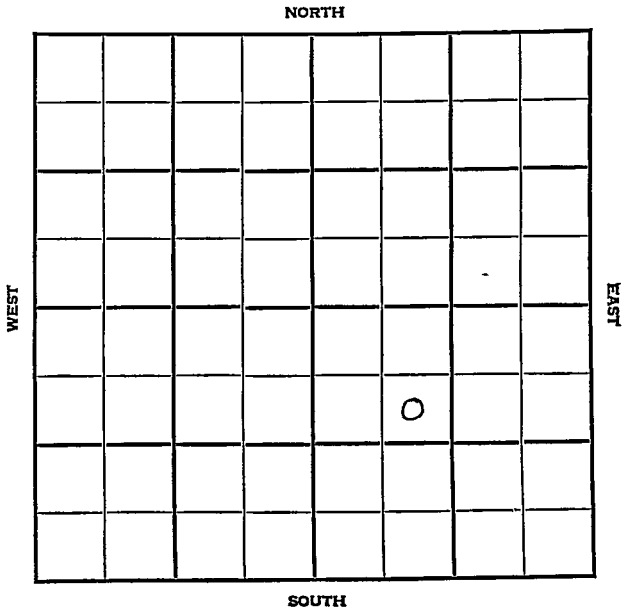

FORM 252-A
5M 4-48 PETROL

KANSAS

Russell

Sec. 25 Twp. 14 R. 13W

Well No. #8 Goodheart Farm

Texas Company

Hall-Gurney

990' Ft. from N. Line

Ft. from S. Line

Ft. from E. Line

990' Ft. from W. Line

SE NW SE

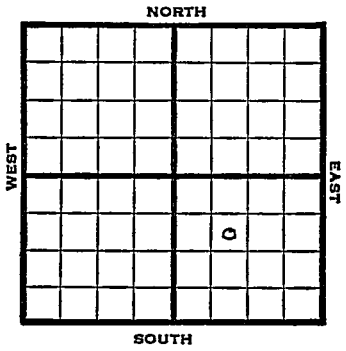

1948	Eli 1667' REPORT
6/30	Drlg. 607' Run surface pipe
7/8	SD
7/14	Lasing 2799' TD 2816'
7/21	TD 2818' 7" @ 2817'
7/28	TD 2867' 3000 acid swb 7 bbls oil PH 4 hrs.
8/4	Pump 247 bbls. oil 24 hrs.
8/11	"
8/18	Lansing 2799' 7"@ 2817' TD 2867' 3000 acid Pump 247 oil pot 40° Gr. Comp COMPLETED

Form 26—200 Bks.—1-48—Palace

Hall-Gurney

Kansas

Map No. _____ Sec. 25 Twp. 14 R. 13W

Well No. 8 Goodheart

Texas Company

FIRST REPORT Contractor

SE NW SE

990 Ft. from N. Line

_____ Ft. from S. Line

_____ Ft. from E. Line

990 Ft. from W. Line

SECTION PLAT

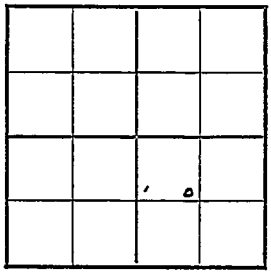

Russell County

Location _____

Rig up _____

Drilling and Remarks:

drlg. 607

run surface pipe

RECORD

Cased _____ in., _____ ft.

Sand _____

Gas _____

Oil _____

Total Depth _____

PRODUCTION

1st 24 hrs. Nat. _____

1st 24 hrs. after shot _____

Gas _____ Cu. Ft.

Dry Hole _____

Abandoned _____

Date

JUN 30 1948 19____ S. J. LEWIS Scout

Form 27—100 Bks.—4-48—Petrol

Ruusell County Kansas State

Map No. 72 Sec. 25 Twp. 14 R. 13W

Well No. 8 Goodheart

Texas Company

COMPLETE

Contractor

SE NW SE

E1,1667

SECTION PLAT

					o		

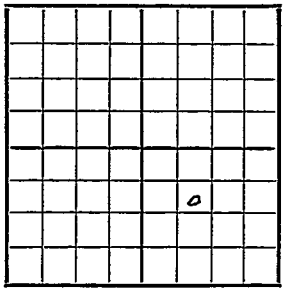

990 Ft. from N. Line

Ft. from S. Line

Ft. from E. Line

990 Ft. from W. Line

Hall-Gurney Pool

Remarks:

Lane 2799

7" @ 2817

[illegible] 2867

3000 acid

Pump 247 oil Pot

40 g Gr

Date AUG 1 8 1948

Scout S. J. LEWIS