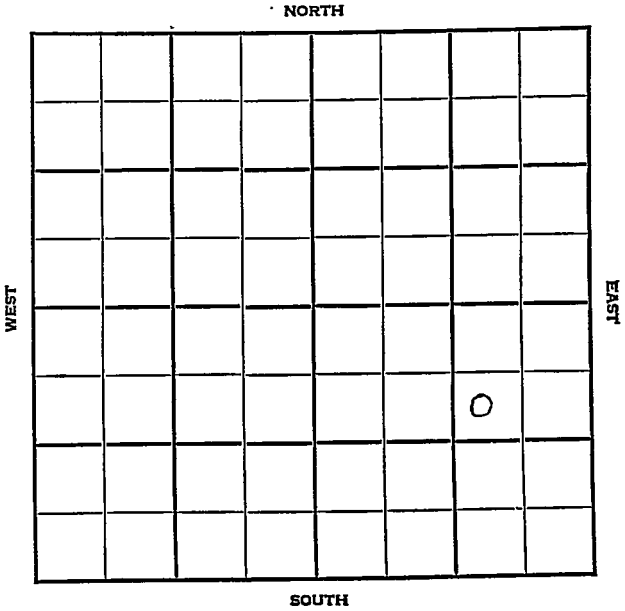


KANSAS Russell

Section 25 Township 14 Range 13W

Well No. 9 Goodheart

Company Texas



Sec. 25 Twp. 14 R. 13-W

Well No. #9 Goodheart Farm

Texas Company

Hall-Gurney

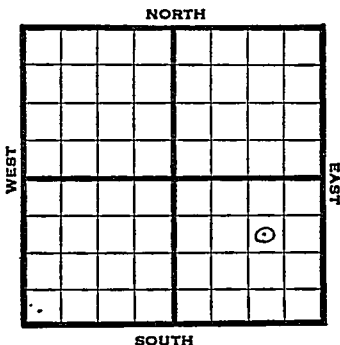
990 Ft. from N. Line

_____ Ft. from S. Line

990 Ft. from E. Line

_____ Ft. from W. Line

SW NE SE



1948 Eli 1665' REPORT

8/4 Location
 8/11 10" @ 606'
 WOC
 8/18 Drlg 2375'
 8/25 Lansing 2814'
 TD 2816-
 7" @ 2815'
 9/1 KC 2814'
 TD 2868'
 3000 acid
 Pump 361 Oil Pot
 40⁹ Gr.
 Comp

COMPLETED

Russell County Kansas State

Map No. _____ Sec. 25 Twp. 14 R. 13W

Well No. 9 Goodheart

Texas Company

FIRST REPORT

Contractor

SW NE SE

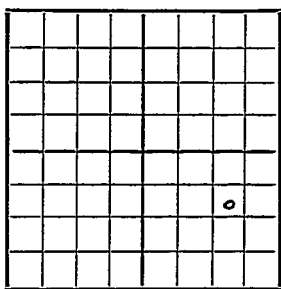
SECTION PLAT

990 Ft. from N. Line

_____ Ft. from S. Line

990 Ft. from E. Line

_____ Ft. from W. Line



Hall-Gurney Pool

Remarks:

Location

Date Aug 4 1948

Scout S. J. LEWIS

