

KANSAS

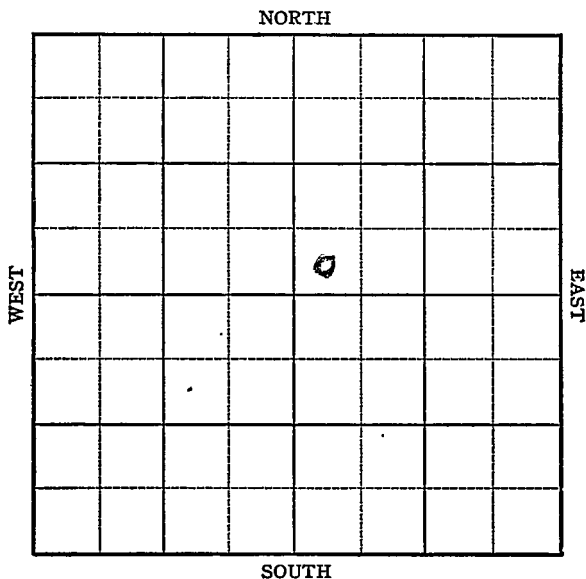
Russell County

FORM 51 5M 6-46 PETROL

Section 25 Township 14 Range 13-W

Well No. #1, Wilson

Company V. D. Sidey



Sec. 25 Twp. 14 R. 13W

Well No. 1 Wilson^m Farm

V. D. Sidey Company

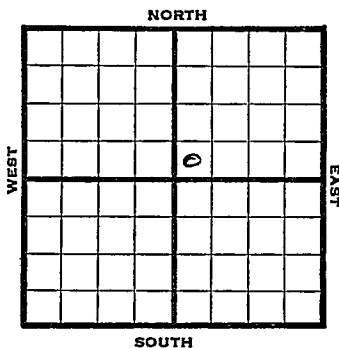
Hall-Gurney Pool

Ft. from N. Line

330 Ft. from S. Line

Ft. from E. Line

330 Ft. from W. Line



SW NE

1946 Elev. 1716 REPORT

11/27 Location
12/1 Rig
12/10 Rigging up
12/17 "

1947
1/4 353 Run 12"
1/8 500 SD
1/15 15" @ 20'
Anhy 652
10" @ 653
Drlg 1530

1/21 Drlg 2300'
1/30 8" @ 2340
Drlg 2850'

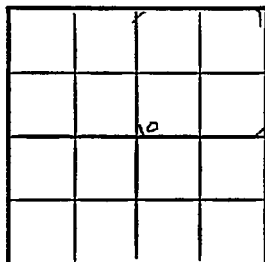
2/12 Lans 2870'
7" @ 2881'
Pump 364 oil & 7% Water
Pot
Grav. 39
TD 2890'

COMPLETED

Form 26 200 Bks. 10-46 Petrol
KansasMap No. 72 Sec. 25 Twp. 14 R. 13WWell No. 1 WilsonV. D. Sidey CompanyFIRST REPORT Contractor

SW NE

SECTION PLAT

 Ft. from N. Line330 Ft. from S. Line Ft. from E. Line330 Ft. from W. Line

Russell County

Location XRig up

Drilling and Remarks:

RECORD

Cased in., ft.Sand Gas Oil Total Depth

PRODUCTION

1st 24 hrs. Nat. 1st 24 hrs. after shot Gas Cu. Ft.Dry Hole Abandoned

Date

NOV 27 1946

19

S. J. LEWIS Scout

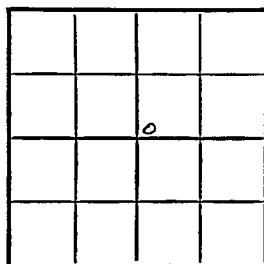
Map No. 72 Sec. 25 Twp. 14 R. 13WWell No. 1 WilsonV. D. Sidey

Company

COMPLETE

Contractor

SW NE

E. 11716
SECTION PLAT

_____ Ft. from N. Line

330 Ft. from S. Line

_____ Ft. from E. Line

330 Ft. from W. Line

Russell County

Location _____

Rig up _____

Drilling and Remarks:

Loss 28707" C 2887Pump 364 oil +7 1/2" W P 2 1/2370 lb

RECORD

Cased _____ in., _____ ft.

Sand _____

Gas _____

Oil _____

Total Depth 3890

PRODUCTION

1st 24 hrs. Nat. _____

1st 24 hrs. after shot _____

Gas _____ Cu. Ft.

Dry Hole _____

Abandoned _____

Date

FEB 12 1947 19S. J. LEWIS

Scout