

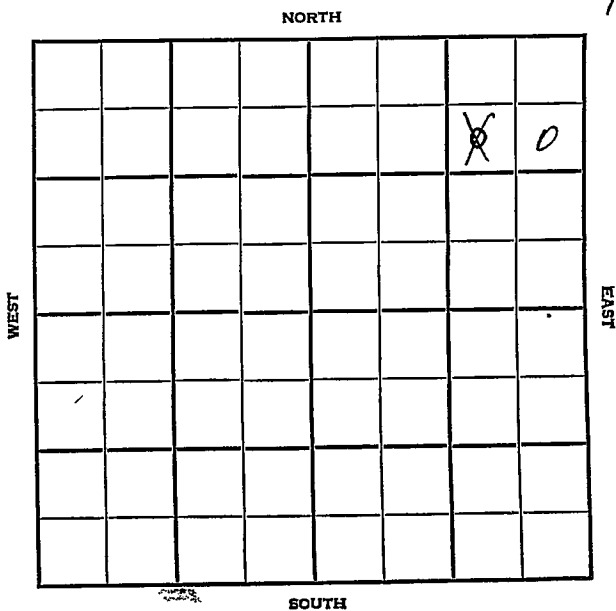
DX 78-1

Sumner KANSAS

Section 35 Township 34 Range 2 E

Well No. # 6 Higbee

Company O. H. Parker



Sumner KANSAS

SEC:	TWP.	R.
35	34	2E

WELL NO. 6 Higbee FARM

COMPANY O. H. Parker

CONTRACTOR Smitherman

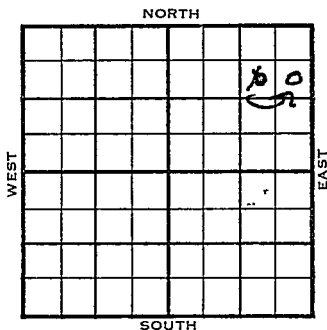
Hilltop Pool

990 Ft. from N. Line

Ft. from S. Line

990 330 Ft. from E. Line

Ft. from W. Line



SE  
SW NE NE

	ELEVATION	REPORT
1955	1233'	

1/12 Spud 1-6-55  
8" @ 105'  
Drlg. 2150'

2/16 Spud 1-6-55 SWD well TD 3956  
8" @ 105' Layton 2808 Bart 3479  
Bart sd 3511' Miss 3532 Simp 3832  
DST 3834-38 open 1 hr rec 320' SG  
& OCM 60' salty mud & wtr. 1195#  
DST 3871-77 open 1 hr rec ~~XXX~~ 10'  
mud, 55# Arb. 3910'  
DST 3912-21 open 1 hr rec 2800' SW  
1515# TD 3956 5" @ 3955  
Co to 3956 180/3920-50 4000 A  
Comp. for SWD well.

**ABANDONED**



# SCOUT TICKET

DX-201

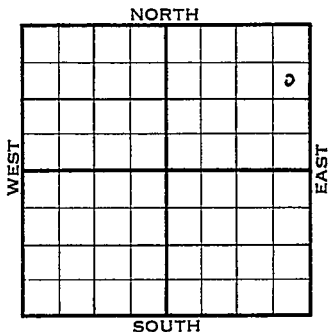
Kansas

SEC.	TWP.	R.
35	34	2E

WELL NO. 6 Higbee FARM

COMPANY \_\_\_\_\_  
 CONTRACTOR O. H. Parker

SE NE NE  
990 FT. FROM N. LINE  
 \_\_\_\_\_ FT. FROM S. LINE  
330 FT. FORM E. LINE  
 \_\_\_\_\_ FT. FROM W. LINE



Sumner County

LOCATION  
 RIG UP  
 DRILLING AND REMARKS:

Reported  
SW NE NE

RECORD	CASED IN., FT.
	SAND
	GAS
	OIL
PRODUCTION	TOTAL DEPTH
	1ST 24 HRS. NAT.
	1ST 24 HRS. AFTER SHOT
	GAS CU. FT.
	ABANDONED

DATE JAN 7 0 1957 SCOUT FABEN GILSTRAP

