

KANSAS

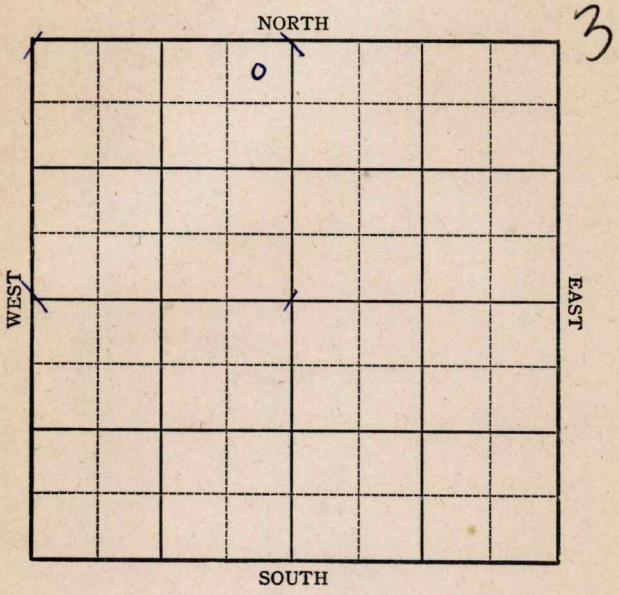
Saline

FORM 51 5M PETROL

Section 29 Township 16 Range 1-W

Well No. #1 Peterson

Company Deep Rock



Sec. 29 Twp. 16 R. 1-W

Well No. #1 Peterson Farm
Deep Rock Company

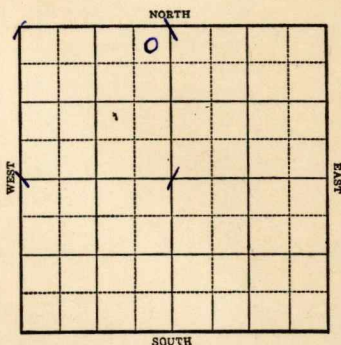
330 Ft. from N. Line

_____ Ft. from S. Line

330 Ft. from E. Line

_____ Ft. from W. Line

Elev. 1294



1943

R E P O R T

10/27 10" @ 130'
Drlg. 140'

11/3 **Lans 3305**
Drlg. 2585'

11/10 **Miss 2621**
7" @ 2622
Drlg. 2643 SO&W

11/17 **Miss 2621**
7" @ 2622
PB 2631
2000 acid
Pump 200 oil & 200 water Pot.
T.D. 2645
Gravity 36.3

COMPLETED

KANSAS

Map No. 42 Sec. 29 Twp. 16 R. 1W

Well No. 1 Peterson

Deep Rock Company

FIRST REPORT Contractor

NE NW


SECTION PLAT

330 Ft. from N. Line

_____ Ft. from S. Line

330 Ft. from E. Line

_____ Ft. from W. Line



Hunter Pool

Location _____

Rig up _____

Drilling and Remarks:

10" - 130'

140

RECORD

Cased _____ in., _____ ft.

Sand _____

Gas _____

Oil _____

Total Depth _____

PRODUCTION

1st 24 hrs. Nat. _____

1st 24 hrs. after shot _____

Gas _____ Cu. Ft.

Dry Hole _____

Abandoned _____

Date

OCT 27 1943 19

S. J. LEWIS Scout

Saline

KANSAS

Map No. 42 Sec. 29 Twp. 16 R. 1W

Well No. 1 Peterson

Deep Rock Company

COMPLETED

Contractor

NE NW

SECTION PLAT

330 Ft. from N. Line

_____ Ft. from S. Line

330 Ft. from E. Line

_____ Ft. from W. Line

		0	

Hunter Pool

Location _____

Rig up _____

Drilling and Remarks:

*Mile 2621
7" @ 2622.
PB 2631
2000 acid
Pump 200 Dil +
200 Water P &
363 SW*

RECORD

Cased _____ in., _____ ft.

Sand _____

Gas _____

Oil _____

Total Depth 2645

PRODUCTION

1st 24 hrs. Nat. _____

1st 24 hrs. after shot _____

Gas _____ Cu. Ft.

Dry Hole _____

Abandoned _____

Date

NOV 17 1943

19

S. J. LEWIS Scout