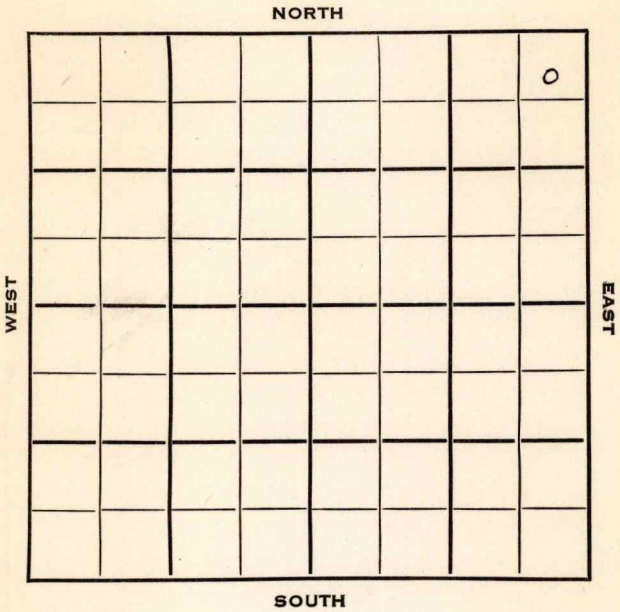


Section 30 Township 16 Range 1W

Well No. #1 Ellis

Company E. K. Carey





Sec. 30 Twp. 16 R. 1 W

Well No. # 1 Ellis Farm

E. K. Carey Company

N. Hunter Pool Contractor

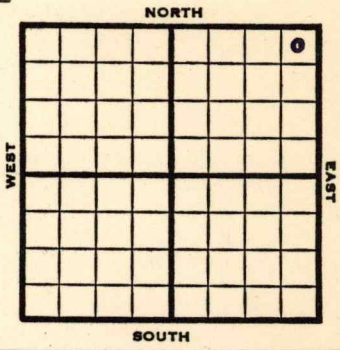
330 Ft. from N. Line

_____ Ft. from S. Line

330 Ft. from E. Line

_____ Ft. from W. Line

NE NE NE



1953 **Elev. 1312'** REPORT

2/18 Spud 2-17-53

2/26 8" @ 128
Drlg. 2520'

3/11 Spud 2-17-53 Oil well TD 2655
8" @ 128 Miss 2641 TD 2642
5" @ 2642 DD 2655 FU 300' oil
100' wtr. 16 hr. 500 A S/45 BOPD
25% wtr.
Comp. 45 BOPD 25% wtr.

COMPLETED

County Saline State Kansas

Sec. 30 (Blk.) 16 (Sur. Rge.) 1W Map No.

Operator E. K. Carey

Well No. 1 Farm Ellis

Elev. Location NE NE NE

330 Ft. From N Line NE

330 Ft. From E Line Quarter

1st. Report FEB 18 1953

Completion

Remarks

Spudding Date 2-17-53

Drlg. Data N. Hunter Pool

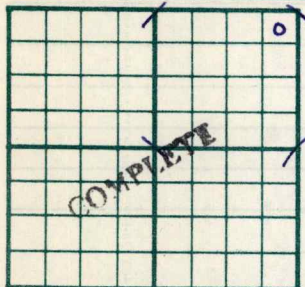
County Saline State Kansas

Sec. 30 (Blk. 16 (Sur. 1W Map No. (Twp.) (Rge.))

Operator E. K. Carey

Well No. 1 Farm Ellis

Elev. 1312 Location NE NE NE



330 Ft. From N Line NE

330 Ft. From E Line Quarter

Ist. Report

Completion MAR 11 1953

Remarks N. Hunter Pool

Spudding Date 2-17-53

Drlg. Data Oil well TD 2655

8" @ 128 Miss. 2641 TD 2643

5" @ 2642 DD 2655 FU 300' oil

100' wtr. 16 hr. 500 A S/ 45 bopd

25% wtr. Comp. 45 bopd 25% wtr.