


Section 32 Township 16 Range 1 W

Well No. # 1 Anderson

Company E. K. Carey



Sec. 32 Twp. 16 R. 1W

Well No. #1 Anderson Farm

E. K. Carey Company

Carey Contractor

Wildcat

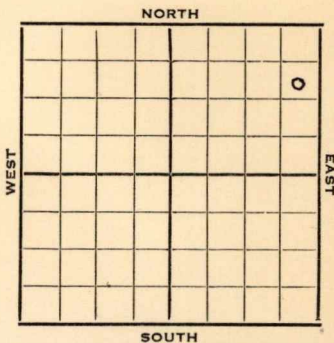
990 Ft. from N. Line

Ft. from S. Line

330 Ft. from E. Line

Ft. from W. Line

SE NE NE



1952

Elev. 1287'

REPORT

8/20

Spud 8-17-52
8" @ 124'

8/27

Lans. KC 2006 Miss Li 2606
Miss Chert 2612 RTD 2615
4" @ 2613

9/3

DD 2618 TD fill up 300' oil
50' wtr. 3 hrs. 250A

9/10

S/11 BOPH plus 3 BWPH

9/17

NR

9/24

"

10/1

"

10/8

Spud 8-17-52
Oil Well TD 2618'
8" @ 124'
KC 2006 Miss. 2606
Miss. Chert 2612
TD 2615 4" @ 2613' DD 2618
FU 300' oil 50' wtr. 3 hr.
250A S/ 11 boph 3 bw
Comp. 287 bopd

COMPLETED


County **Saline** State **Kansas**

Sec. **32** (Blk. Twp.) **16** (Sur. Rge.) **1W** Map No.

Operator **E. K. Carey**

Well No. **1** Farm **Anderson**

Elev. Location **SE NE NE**



990 Ft. From **N** Line **NE**
330 Ft. From **E** Line Quarter

1st. Report **AUG 20 1952'**

Completion

Remarks

Carey - Contr.

Spudding Date **8-17-52**

Drlg. Data **Wildcat**

8" ● 124

J. G. McGEHEE

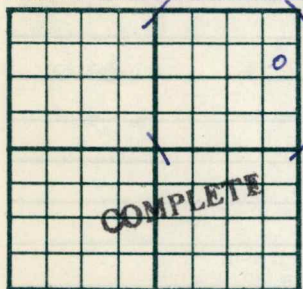
County Saline State Kansas

Sec. 32 (Blk. 16) (Twp. 1W) (Sur. Rge.) 1W Map No.

Operator E. K. Carey

Well No. 1 Farm Anderson

Elev. 1287 Location SE NE NE



990 Ft. From N Line NE

330 Ft. From E Line Quarter

1st. Report

Completion OCT 8 1952

Remarks Wildcat

Carey Drlg. - Contr.

Spudding Date 8-17-52

Drlg. Data Oilwell TD 2618

8" @ 124 KC 2006 Miss. 2606

Miss. chert 2612 TD 2615 4" @ 2613

DD 2618 FU 300' oil 50' wtr 3 hr.

250 A S/ 11 boph 3 bw

Comp. 287 bopd