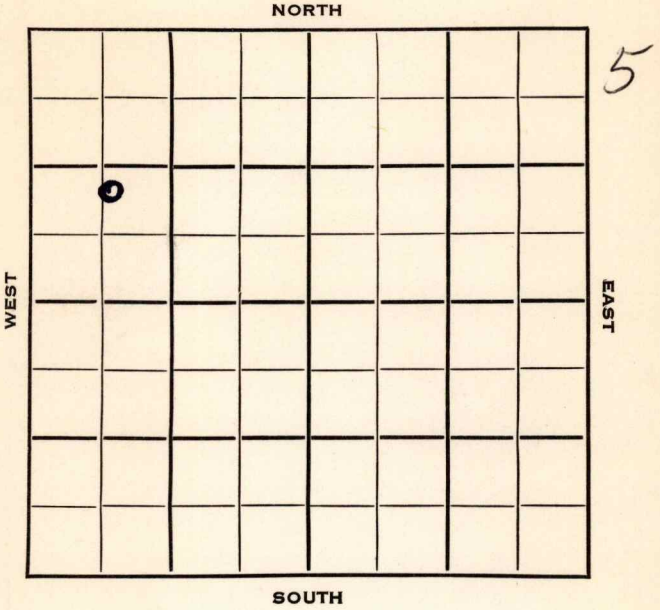


Section 33 Township 16 Range 1W

Well No. #5 Stein

Company E. K. Carey



Saline

KANSAS

Sec. 33 Twp. 16 R. 1W

Well No. #5 Stein Farm

E. K. Carey Company

Carey Contractor

Gypsum Creek Pool

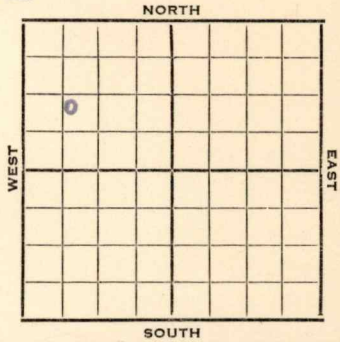
Ft. from N. Line

1050 Ft. from S. Line

Ft. from E. Line

720 Ft. from W. Line

App C N/2 SW NW



1953 Elev. 1275'

REPORT

7/14 MIRT

7/22 10" @ 121 w/100  
Drlg. 2134'

7/29 Drlg. 2134'

9/2 Spud 7-13-53  
 Oil Well  
 TD 2613  
 10" @ 121  
 Lans 1990, Miss 2593,  
 TD 2599  
 7" @ 2598, CO to 2599, SSO  
 DD 2613, S/13 boph, 500A  
 S/86 bo 1 1/4 hrs.  
 DST 1994-2006, opn 1 hr., rec.  
 100' ocm, 400#  
 Comp. 215 bopd 77% wtr.

COMPLETED

County Saline State Kansas  
 Sec. 33 (Blk.) 16 (Sur.) 1W Map No.  
 Operator E. K. Carey  
 Well No. 5 Farm Stein  
 Elev. 1275 Location C N L SW NW


1050Ft. From S Line NW  
720Ft. From W Line Quarter  
 1st. Report  
 Completion SEP 2 1953  
 Remarks Gypsum Creek Pool  
Carey - Contr.  
 Spudding Date 7-13-53

COMPLETE

Drlg. Data Oil well TD 2613  
10" @ 121 Lans. 1990 Miss. 2593  
TD 2599 7" @ 2598 CO to 2599 SSO  
DD 2613 S/ 13 boph 500 A S/ 86 bo 1 1/4 hr  
DST 1994-2006 open 1 hr. Rec. 100' ocm  
400# Comp. 215 bopd 77% wtr.


County Saline State Kansas

Sec. 33 (Blk. 16) (Sur. 1W) (Twp.) (Rge.) Map No.

Operator E. K. Carey

Well No. 5 Farm Stein

Elev. \_\_\_\_\_ Location App C N/2 SW NW



1050 Ft. From S Line NW

725 Ft. From W Line Quarter

1st. Report JUL 14 1953

Completion \_\_\_\_\_

Remarks \_\_\_\_\_

Carey - Contr.

Spudding Date \_\_\_\_\_

Drlg. Data Gypsum Creek pool

MIRT

J. G. MCGEHEE