

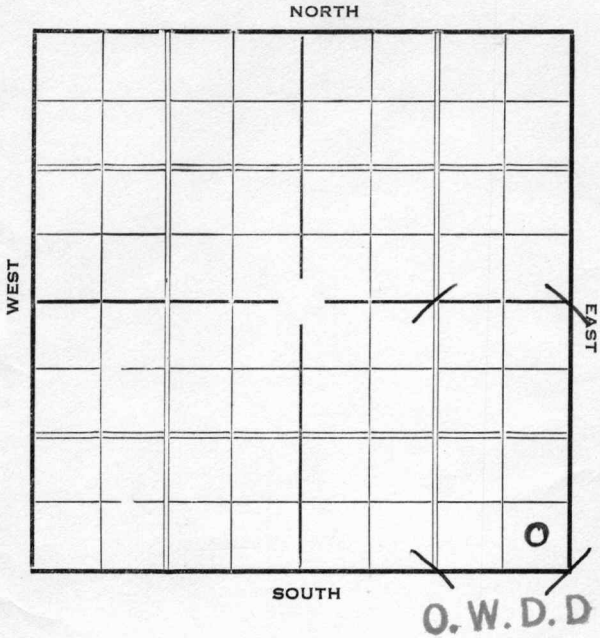
O. W. P. B

Section 7 Township 15 Range 13-W

Well Number 1 Josephine

The Carter Lillo

Company ~~Carter et al~~



Sec. 7 Twp. 15 R. 13-W

Well No. #1 Josephine Farm

Carter et al Company

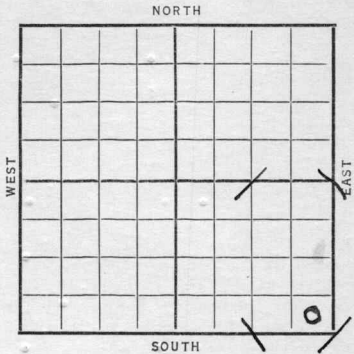
Ft. from N. Line

330 Ft. from S. Line

330 Ft. from E. Line

Ft. from W. Line

Elev. 1772



1937

REPORT

O. W. D. D

2/24 Location

3/4 Rig.

3/11 12" @ 400' Drlg.

3/18 Drlg. 1360'.

3/25 Drlg. 2649'.

4/2 Topeka 2625'. T.D. 2888 set

7" WOC

4/8 Drlg. 2895'.

4/14 Topeka 2625'.

T.D. 2892'.

2000 acid.

Potential 273.

COMPLETED

O. W. D. D

1937

5/19 O.T.D. 2892'.

Rig'n up to deepen.

5/28 " " " "

6/4 " " " "

OVER

1937

6/11 O.D. 2892'.

Rig'n up.

6/19 " "

6/25 K.C. 2928'. Drlg. 2934'.

7/2 7" @ 2940'. Pay 2955-58 &
2970-72'. 2200' oil in 3 hrs
T.D. 2980'.

7/7 7" @ 2940'.

K.C. 2928'.

T.D. 2980'.

Pot. 832 bbls.

COMPLETED

1938

O.W.D.D.

2/2 Old T.D. 2980'.

R U R

2/11 Drlg. 3194' S.O.

2/18 Arb. 3205-12' T.D.

Sm. S. O. 7" @ 3207'. RUST.

2/26 " " " " " "

3/4 T.D. 3212'. Pump 186 oil in
7 hrs.

OVER

1938

3/9 Old T.D. 2980'.
Arb. 3205'.
7" @ 3207'.
T.D. 3212'.
500 acid.
Potential 2169 bbls.

COMPLETED

Russell


Map No. _____ Sec. 7 Twp. 15 R. 13W

Well No. 1 Josephine

Carter & Co. Company

Contractor

SECTION PLAT



_____ Ft. from N. Line

330 Ft. from S. Line

330 Ft. from E. Line

_____ Ft. from W. Line

FIRST REPORT

Location ✓

Rig up _____

Drilling and Remarks:

RECORD

Cased _____ in., _____ ft.

Sand _____

Gas _____

Oil _____

Total Depth _____

PRODUCTION

1st 24 hrs. Nat. _____

1st 24 hrs. after shot _____

Gas _____ Cu. Ft.

Dry Hole _____

Abandoned _____

Date

FEB 24 1937 19

S. J. LEWIS Scout

Map No. 73 Sec. 7 Twp. 15 R. 13W

Well No. 1 Josephine

Carter Company

Contractor

SECTION PLAT

			0

_____ Ft. from N. Line

330 Ft. from S. Line

330 Ft. from E. Line

_____ Ft. from W. Line

COMPLETED

Location _____

Rig up _____

Drilling and Remarks:

*Topeka 2625
2000 acid*

Potential

273

RECORD

Cased _____ in., _____ ft.

Sand _____

Gas _____

Oil _____

Total Depth 2892

PRODUCTION

1st 24 hrs. Nat. _____

1st 24 hrs. after shot _____

Gas _____ Cu. Ft.

Dry Hole _____

Abandoned _____

Date

APR 14 1937 19

S. J. LEWIS

Scout

KANSAS

Russell

Map No. 73 Sec. 7 Twp. 15 R. 13^W

Well No. 1- Josephine

Carter Company

Contractor

FIRST REPORT

SECTION PLAT

_____ Ft. from N. Line

330 Ft. from S. Line

330 Ft. from E. Line

_____ Ft. from W. Line

			0

OWDD

Location _____

Rig up _____

Drilling and Remarks:

Q.T.D. 2892

Rigin up to deepen

RECORD

Cased _____ in., _____ ft.

Sand _____

Gas _____

Oil _____

Total Depth _____

PRODUCTION

1st 24 hrs. Nat. _____

1st 24 hrs. after shot _____

Gas _____ Cu. Ft.

Dry Hole _____

Abandoned _____

Date

MAY 19 1937

19

H. D. Hatfield

Scout

Russell KANSAS

Map No. _____ Sec. 7 Twp. 15 R. 13 ^W

Well No. 1 - Josephine

Carter Company

Contractor

COMPLETED

_____ Ft. from N. Line

_____ Ft. from S. Line

_____ Ft. from E. Line

_____ Ft. from W. Line

SECTION PLAT

			0

OWDD - OTD 2895

Location _____

Rig up _____

Drilling and Remarks:

Pat 832

RECORD

Cased 7 in., 2940ft.

Sand K.C. 2928

Gas _____

Oil _____

Total Depth 2980

PRODUCTION

1st 24 hrs. Nat. _____

1st 24 hrs. after shot _____

Gas _____ Cu. Ft.

Dry Hole _____

Abandoned _____

Date

JUL 7 1937

H. D. Hatfield Scout

Russell KANSAS

Map No. _____ Sec. 7 Twp. 15 R. 13W

Well No. 1 Josephine

Carter Company

Contractor

FIRST REPORT

SE/C

SECTION PLAT

_____ Ft. from N. Line

330 Ft. from S. Line

330 Ft. from E. Line

_____ Ft. from W. Line

			0

Location _____

RECORD

Rig up _____

Cased _____ in., _____ ft.

Drilling and Remarks: _____

Sand _____

Gas _____

OWDD- OTD.2980

Oil _____

RUR

Total Depth _____

PRODUCTION

1st 24 hrs. Nat. _____

1st 24 hrs. after shot _____

Gas _____ Cu. Ft.

Dry Hole _____

Abandoned _____

O.W.P.B.

FORM 513 SUNRAY

County Russell Elev. 1773 G1

Sec. 7 Twp. 15 Rgs. 13W

Company The Carter Oil Co.

FarmName Josephine No. 1

TOPS	DEPTH	LOG	DATUM
Anh.			
Tp.	2782		
H.			
Tr.	2866		
Dg.			
Bl.			
L.			
K.C.	2930		
B.K.C.			
Ce.			
C.	3188		
M.			
M.			
K.			
Mz.			
Me.			
V.			
S.			
S.			
A.	3203		
R.			
Pe.			
G.			
T.D.	OTD	3212	

Loc. in Sec.

SE SE SE

(O.W.P.B.)

Geol.

Contr.

Pool

	APR 17 '57	
FIRST REPORT		

Date Comm.

5" @ 3205, was Arb. Producer

New Info. - PB 2900 24/2880-86 no test

4000A, P/22 bo + 13.6 bw 60 hrs (tstg)

~~13~~

Co.

Lse.

No.

Sec.

T.

R.

County Russell Elev. 1773 G1
 Sec. 7 Twp. 15 Rge. 13W
 Company The Carter Oil Co.
 Farm Name Josephine No. 1

TOPS	DEPTH	LOG	DATUM	Loc. in Sec.
Anh.				SE, SE, SE
Tr.	2782			(O.W.P.E.)
H.				
Tr.	2866			
Dg.				
Bl.				
L.				Geol.
K.C.	2930			Contr.
B.K.C.				
Ce.				
C.	3188			
M.				Pool
M.				
K.				
Mz.				
Me.				
V.				
S.				
S.				ABANDONED
A.	3203			
R.				
Pf.				JUN 12 '57
G.				
T.D.	OTD	3212		

Date Comm.

5" @ 3205, was Arb. Producer

New Info. - PB 2900 24/2880-86 no test
 4000A, P/22 bo + 13.6 bw 60 hrs (tstg)

MAY 24 '57 ✓ MAY 1 '57 ✓ MAY 8 '57 ✓ MAY 15 '57

MAY 22 '57 MAY 29 '57 JUN 5 '57 ✓ JUN 12 '57

Temp Abdo

Co.

Lse.

No.

Sec.

T.

R.

County Russell Elev. 1773
 Sec. 7 Twp. 15 Rge. 13W
 Company Carter Oil
 Farm Name Josephine "D" No. 1

TOPS	DEPTH	LOG	DATUM
Anh.			
Tp.	2782		
H.			
Tr.	2866		
Dg.			
B.L.			
L.			
K.C.	2930		
B.K.C.			
Ce.			
C.	3188		
M.			
M.			
K.			
Mz.			
Mq.			
V.			
S.			
S.			
A.	3203		
R.			
Pf.			
G.			
T.D.	3212		

Loc. in Sec. SE SE SE
O.W.W.O.
 Geol. _____
 Contr. _____
 Pool Trapp

FIRST REPORT
COMPLETE
 MAR 12 1938

Date Comm. 5" @ 3205 CO 3143 perf/ 3114-46
3025-35 3012-19 8000 A
Comp. 21 bopd 2 bw

Co.
Lse.
No.
Sec.
T.
R.

