Form 51-5M-12-36 Com'l KANSAS Russell

Section 8 Township 15 Range 13-W

Well Number 2 Deitrick

Company. Carter

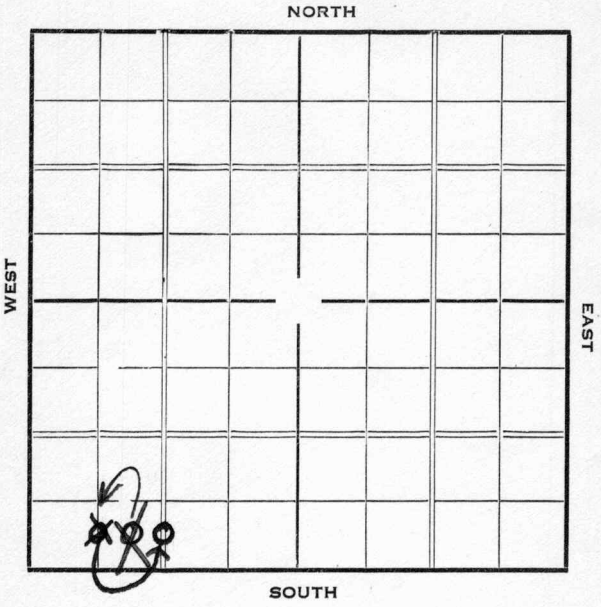

O. W. D. D

Form 25-1A—5M—7-36—Palace KANSAS

RUSSELL COUNTY

Sec. 8 Twp. 15 R. 13W

Well No. 2 Deitrich Farm

Carter Company

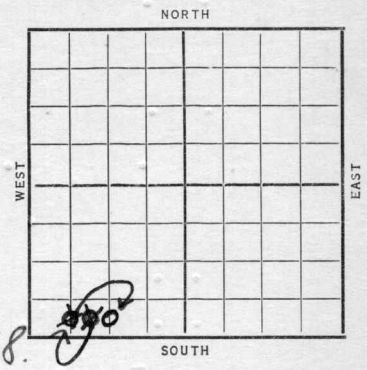

____ Ft. from N. Line

330 Ft. from S. Line

____ Ft. from E. Line

~~660~~ ~~330~~ 1320 Ft. from W. Line

Elev. 1748.

Date 1937	REPORT O.W.D.D
1/27	Location
2/4	Water well
2/11	Rig
2/19	Surface hole
2/26	12" @ 421'. Drlg. 1425'.
3/4	Drlg. 2445'.
3/11	Topeka 2595'. 8" @ 2699'
	T.D. 2700' RUST.
3/18	Drlg. 2763'.
3/25	7" @ 2852'. RUST.
4/2	" " " "
4/8	TD 2862' 5000 acid. Potential
	257 bbls 24 hrs.
4/14	Topeka 2595'.
	T.D. 2862'.
	5000 acid.
	Potential 257.
	COMPLETED
	OVER

O.W.D.D

1937	
8/11	Old T.D. 2862'.
	R. U. to deepen.
8/20	" " "
8/28	C. O.
9/3	Drlg. 2900'.
9/10	7" @ 2909'. C.O.
9/17	K.C. 2911 & 7".
	S.G. 2915'. Est. 3 M gas
	2915-17'. S.O. 2917-24'.
	Oil Pay 2924-41'.
	T.D. 2943'. Flowed 118 B.O.
	in 5 hours.
9/24	3000 acid. No test.
10/2	T.D. 2943'. Flowed 321 bbls.
	4 hrs & 257 bbls. 4 hrs.
	Potential 1550 bbls.
	May deepen to Siliceous
10/8	S. D. O.
10/15	"
10/22	"
10/29	"
11/5	"
11/12	"
11/19	"
11/26	"
12/3	"
12/10	"
12/17	"
12/24	R. U. to deepen.
12/31	" " "
1938	
1/7	Drlg. 3065

OVER

1938

1/14 Arb. 3174'. T.D. 3180'. S.O.
7" @ 3174'. Drlg. plug.

1/20 T.D. 3180' Swb 261 oil
No water in 8 hrs.

1/26 7" @ 3174'.
Arb. 3174'.
T.D. 3180'.
Potential 2057 bbls. Nat.

COMPLETED

Form 26—1M Bks.—2-29 KANSAS

Russell

Map No. 73 Sec. 8 Twp. 15 R. 13W

Well No. 2 Deitrick

Carter Company

Contractor

SECTION PLAT



____ Ft. from N. Line

330 Ft. from S. Line

____ Ft. from E. Line

990 Ft. from W. Line

FIRST REPORT

Location V

Rig up

Drilling and Remarks:

RECORD

Cased ____ in., ____ ft.

Sand

Gas

Oil

Total Depth

PRODUCTION

1st 24 hrs. Nat.

1st 24 hrs. after shot

Gas Cu. Ft.

Dry Hole

Abandoned

Date

JAN 27 1937 19

S. J. LEWIS Scout

Form 26—1M Bks.—2-29 KANSAS Russell

Map No. _____ Sec. 8 Twp. 15 R. 13W

Well No. 2 Dietrich

Carter Company

_____ Contractor

SECTION PLAT



_____ Ft. from N. Line

330 Ft. from S. Line

_____ Ft. from E. Line

660 Ft. from W. Line

CORRECTION

Location _____

Rig up _____

Drilling and Remarks:

Reported SE SW SW
should be
C S.L SW. SW.

RECORD

Cased _____ in., _____ ft.

Sand _____

Gas _____

Oil _____

Total Depth _____

PRODUCTION

1st 24 hrs. Nat. _____

1st 24 hrs. after shot _____

Gas _____ Cu. Ft.

Dry Hole _____

Abandoned _____

Date

MAR 31 1937 19 S. J. LEWIS Scout

Form 26—1M Bks.—2-29 KANSAS Russell

Map No. _____ Sec. 8 Twp. 15 R. 13W

Well No. 2. Deitrick

Carter Company

_____ Contractor

SECTION PLAT



_____ Ft. from N. Line

330 Ft. from S. Line

_____ Ft. from E. Line

660 Ft. from W. Line

COMPLETED

Location _____

Rig up _____

Drilling and Remarks:

Topeka 2595

5000 acid

Potential

257

RECORD

Cased _____ in., _____ ft.

Sand _____

Gas _____

Oil _____

Total Depth 2862

PRODUCTION

1st 24 hrs. Nat. _____

1st 24 hrs. after shot _____

Gas _____ Cu. Ft.

Dry Hole _____

Abandoned _____

Date

APR 14 1937

19 S. J. LEWIS Scout

Form 26—1M Bks.—2-29 ✓ Russell KANSAS

Map No. _____ Sec. 8 Twp. 15 R. 13W

Well No. 2- Detrick

Carter Company

_____ Contractor

FIRST REPORT

SECTION PLAT



_____ Ft. from N. Line

330 Ft. from S. Line

_____ Ft. from E. Line

1320 Ft. from W. Line

TOWDD-

Location _____

Rig up _____

Drilling and Remarks:

O.T.D. 2862

R.U. To deepen

RECORD

Cased _____ in., _____ ft.

Sand _____

Gas _____

Oil _____

Total Depth _____

PRODUCTION

1st 24 hrs. Nat. _____

1st 24 hrs. after shot _____

Gas _____ Cu. Ft.

Dry Hole _____

Abandoned _____

Date

AUG 11 1937 19____ H. D. Hatfield Scout

check loc
your other
tickets show

330 S
660 E

Check location your other tickets
show feet measurements 330-S
660-E

Advise
Sam

RSH

Returned
Cards
Tracing
France Map
Scarborough Map
Moody Map
Scarborough Plat Book
Moody Plat Book

rm 26—1M Bks.—2-29 Russell

Map No. _____ Sec. 8 Twp. 15 R. 13 W

Well No. 2 - Detrick

Carter Company

_____ Contractor

CORRECTION

_____ Ft. from N. Line

330 Ft. from S. Line

_____ Ft. from E. Line

1320 Ft. from W. Line

SECTION PLAT



Location _____

Rig up _____

Drilling and Remarks:

This well was 1st reported as Loc. in SE SW SW and later corrected to C SL SW SW - Correction should have been C SL SW ¼

RECORD

Cased _____ in., _____ ft.

Sand _____

Gas _____

Oil _____

Total Depth _____

PRODUCTION

1st 24 hrs. Nat. _____

1st 24 hrs. after shot _____

Gas _____ Cu. Ft.

Dry Hole _____

Abandoned _____

Date

AUG 14 1937 19 H. D. Hatfield Scout

Form 26—1M Bks.—2-29

Russell KANSAS

Map No. Sec. 8 Twp. 15 R. 13W

Well No. 2 Detrick

Carter Company

Contractor

COMPLETED

C S L SW

Ft. from N. Line

330 Ft. from S. Line

Ft. from E. Line

1320 Ft. from W. Line

SECTION PLAT



OWDD OTD 2862

Location

Rig up

Drilling and Remarks:

Pot 2057

NOT

RECORD

Cased 7 in., 3174 ft.

~~Sand~~ Arb 3174

Gas

Oil

Total Depth 3180

PRODUCTION

1st 24 hrs. Nat.

1st 24 hrs. after shot

Gas Cu. Ft.

Dry Hole

Abandoned

Date

JAN 26 1938 19

H. D. Hatfield Scout

O.W.W.O. 13

S-513-A

FIRST REPORT
DEC 11 '57
COMPLETE

CO. Russell ELEV. 1748DF

SEC. 8 TWP. 15 RGE. 13W

COMPANY Carter Oil NO. 2

(O.W.W.O.)

FARM Detrich

LOC. C S/2 S/2 SW

O.W.W.O.

Top	2595	
KC	2911	
Arb	3174	
RTD	3180	

GEOL.

CONTR.

POOL Trapp

SPUD

OLD INFO: Tops. Was Arb. producer.

NEW INFO: PB 3133, 48/2997-3009, no test nat, 2000A, swb dn, swb 24 BO + 4 BW/3 hrs, 32/3092-3100, no test nat 2000A, swb dn, Swb 44 BO + tr wtr 8 hrs POP, P 335 BOPD + tr wtr P 132 BO nw/15 hrs, P rate 211 BOPD NW KC

COMPLETE

CO. LSE. NO. SEC. TWP. RGE.