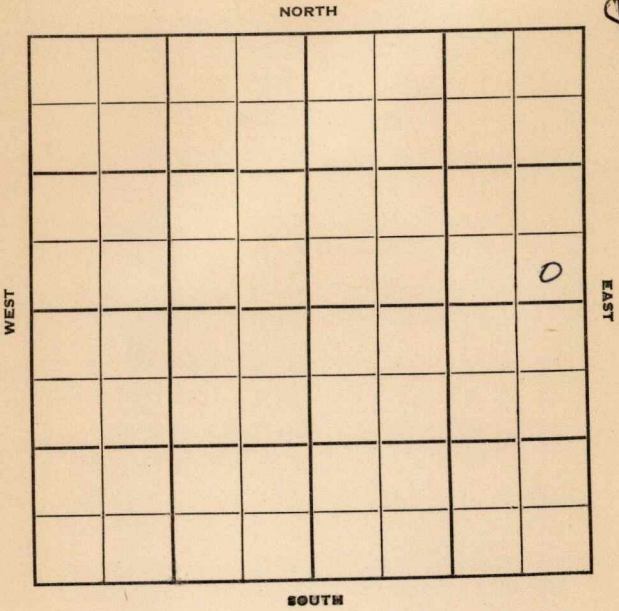


Section 3 Township 16 Range 3-W

Well No. #1 Burmeister

Company Spaeth Bros.



Sec. 3 Twp. 16 R. 3W ✓

Well No. #1 Burmeister Farm

Spaeth Bros. Company

Carrie Drlg. Contractor

Olson Pool

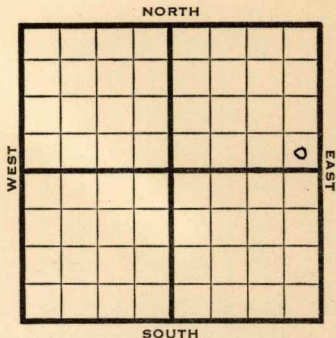
_____ Ft. from N. Line

330' Ft. from S. Line

330' Ft. from E. Line

_____ Ft. from W. Line

SE SE NE



1950

Elev 1309' REPORT

2/15 Spud 2-11-50
8" @ 310'
WOC

3/29 TD 3397'
8"@ 310'
5"@ 3304'
Miss 2839'
KC 2240'
280 BOPD
Comp

COMPLETED

Kansas

Map No. _____ Sec. 3 Twp. 16 R. 3W

Well No. 1 Burmeister

Spaeth Bros. Company

Carrie Drlg. Contractor

SE SE NE


SECTION PLAT

_____ Ft. from N. Line

330 Ft. from S. Line

330 Ft. from E. Line

_____ Ft. from W. Line



Saline County

Location _____

Rig up _____

Drilling and Remarks:

Spud 2-11-50

8" @ 310 WOC

RECORD

Cased _____ in., _____ ft.

Sand _____

Gas _____

Oil _____

Total Depth _____

PRODUCTION

1st 24 hrs. Nat. _____

1st 24 hrs. after shot _____

Gas _____ Cu. Ft.

Dry Hole _____

Abandoned _____

Date

FEB 15 1950

19

J. E. TYRA Scout

Map No. _____ Sec. 3 Twp. 16 R. 3W
Kansas

Well No. 1 Burmeister

Spaeth Bros. Company

Contractor

SE SE NE

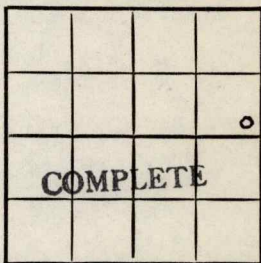
El. 1309
SECTION PLAT

_____ Ft. from N. Line

330 Ft. from S. Line

330 Ft. from E. Line

_____ Ft. from W. Line



Saline County

Location _____

Rig up _____

Drilling and Remarks:

8" @ 310
5' @ 3304
miss 2839
K.C. 2240

280 BOPD

RECORD

Cased _____ in., _____ ft.

Sand _____

Gas _____

Oil _____

Total Depth 3397

PRODUCTION

1st 24 hrs. Nat. _____

1st 24 hrs. after shot _____

Gas _____ Cu. Ft.

Dry Hole _____

Abandoned _____

Date

MAR 29 1950 19

J. E. TYRA

Scout