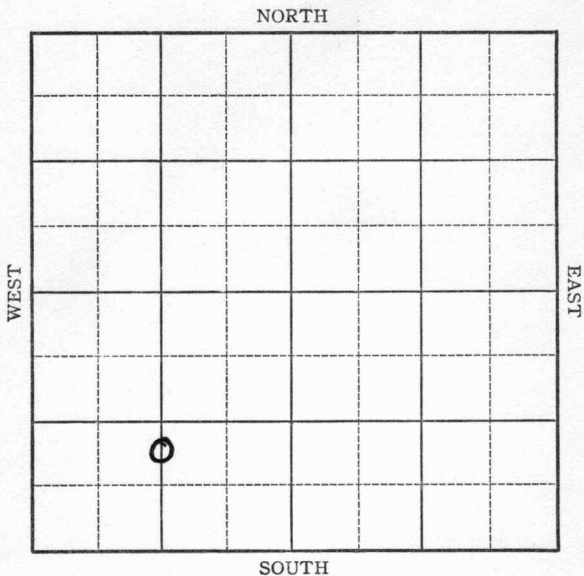


Russell

Section 8 Township 15 Range 13-W

Well No. 5 Detrich

Company Carter



Sec. 8 Twp. 15 R. 13-W

Well No. #5 Detrich Farm

Carter Company

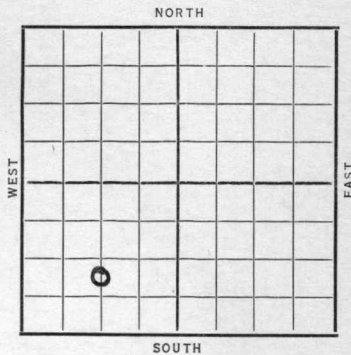
           Ft. from N. Line

990 Ft. from S. Line

           Ft. from E. Line

1320 Ft. from W. Line

Elev. 1747



Date	REPORT
1937	
5/26	B.R.R.
6/4	T.D. 451' Reaming.
6/11	10" @ 406'. Drlg. 1418'.
6/19	Topoka 2590'. Drlg. 2840'.
6/25	Sil. & 7" @ 3170'.
	T.D. 3176'. RUST.
7/2	" " "
7/9	" " "
7/14	7" @ 3170'.
	Sil. 3170'.
	T.D. 3176'.
	849/12 hrs.
	Pot. 1656 bbls.
	COMPLETED

Russell KANSAS

Map No. \_\_\_\_\_ Sec. 8 Twp. 15 R. 13<sup>w</sup>

Well No. 5-Detrich

Carter Company

Contractor

### FIRST REPORT

### SECTION PLAT

\_\_\_\_\_ Ft. from N. Line

990 Ft. from S. Line

\_\_\_\_\_ Ft. from E. Line

1320 Ft. from W. Line

	0		

Location \_\_\_\_\_

Rig up \_\_\_\_\_

Drilling and Remarks:

BRR.

### RECORD

Cased \_\_\_\_\_ in., \_\_\_\_\_ ft.

Sand \_\_\_\_\_

Gas \_\_\_\_\_

Oil \_\_\_\_\_

Total Depth \_\_\_\_\_

### PRODUCTION

1st 24 hrs. Nat. \_\_\_\_\_

1st 24 hrs. after shot \_\_\_\_\_

Gas \_\_\_\_\_ Cu. Ft.

Dry Hole \_\_\_\_\_

Abandoned \_\_\_\_\_

Date

MAY 26 1901 19

H. D. Hatfield

Scout

Russell KANSAS

Map No. \_\_\_\_\_ Sec. 8 Twp. 15 R. 13<sup>W</sup>

Well No. 5 - Detrick

Carter Company

Contractor

COMPLETED

SECTION PLAT

\_\_\_\_\_ Ft. from N. Line

990 Ft. from S. Line

\_\_\_\_\_ Ft. from E. Line

1320 Ft. from W. Line

	0		

Location \_\_\_\_\_

Rig up \_\_\_\_\_

Drilling and Remarks:

849/12 hrs

Pat - 1656

RECORD

Cased 7 in., 3170 ft.

Sand 511 3170

Gas \_\_\_\_\_

Oil \_\_\_\_\_

Total Depth 3176

PRODUCTION

1st 24 hrs. Nat. \_\_\_\_\_

1st 24 hrs. after shot \_\_\_\_\_

Gas \_\_\_\_\_ Cu. Ft.

Dry Hole \_\_\_\_\_

Abandoned \_\_\_\_\_

Date

JUL 14 1937 19

H. D. Hatfield

Scout

O.W.W.O.

Tw... Pool  
Co... Pool

Thanks

County Russell Elev. 1747 DF  
 Sec. 8 Twp. 15 Rge. 13W  
 Company The Carter Oil Co.  
 Farm Name Detrich No. 5

TOPS	DEPTH	LOG	DATUM
Anh.			
Tp.	2590		
H.			
Tr.			
Dg.			
B.L.			
L.			
K.C.	2897		
B.K.C.			
Ce.			
C.			
M.			
M.			
K.			
Mz.			
Mq.			
V.			
S.			
S.			
A.	3170		
R.			
Pf.			
G.			
T.D.	<u>PB</u> 3156		


Loc. in Sec. N/2 S/2 SW

(O.W.W.O.)

Geol. O.W.W.O.

Contr. \_\_\_\_\_

Pool Trapp



Date Comm. OTD 3176

OLD INFO: Tops. 7" @ 3170, was Arb Prod.

NEW INFO: 4" @ 3165, PB TD 3156, 16/3134-42, 44/3090-3101, 24/3071-78, 12/3054-57,

48/2993-3005, 16/2982-86, 24/2972,78, Total

14,000A, P 209 BOPD + 22 BWPD - COMPLETE -

KG

Co.  
Lse.  
No.  
Sec.  
T.  
R.

No Total Depth given. Please advise.

Thanks.

2-213-B

Co. \_\_\_\_\_  
 County \_\_\_\_\_  
 Sec. \_\_\_\_\_  
 Twp. \_\_\_\_\_  
 Range \_\_\_\_\_  
 Elevation \_\_\_\_\_  
 The Carter Oil Co.  
 Form Name \_\_\_\_\_  
 No. \_\_\_\_\_

TOPS	DEPTH	LOG	DATUM
And.			
Tp.	2520		
H.			
T.			
Dg.			
B.L.			
L.			
K.C.	2827		
B.K.C.			
Ce.			
C.			
M.			
M.			
K.			
Mz.			
Mp.			
V.			
S.			
S.			
A.	3170		
R.			
Pf.			
G.			
T.D.	3152		

FIRST REPORT  
 COMPLETE

Date Com. \_\_\_\_\_  
 Old INFO Tops 7" @ 3170, was Arp Prod.  
 NEW INFO: 4" @ 3165, PB TD 3156, 16/3131-  
 15, 14/3090-3101, 24/3041-78, 12/3054-57,  
 48/2993-3005, 16/2985-86, 24/2975, 78, Total  
 11,000, P 209 BOPD + 22 BWPD - COMPLETE -  
 R. \_\_\_\_\_