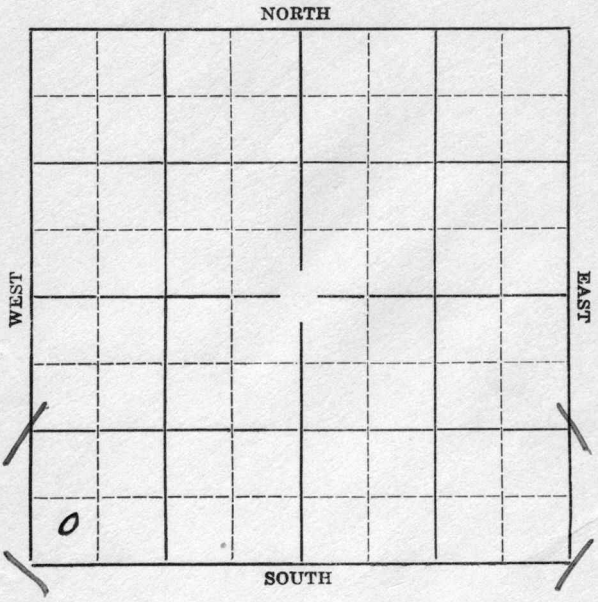


Section 8 Township 15 Range 13-W

Well Number #1 Detrick

Company Carter Oil



O. W. D. D

Sec. 8 Twp. 15 R. 13W

Well No. #1 Detrick Farm

Carter Oil Company

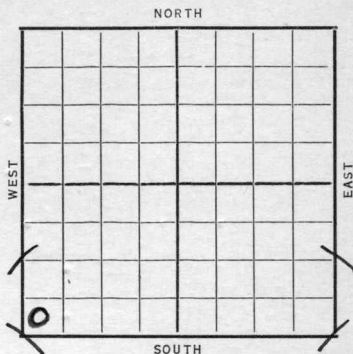
_____ Ft. from N. Line

330' Ft. from S. Line

_____ Ft. from E. Line

330' Ft. from W. Line

Elev. 1779



Date	REPORT
1936	O. W. D. D
10/28	Location.
11/6	Rig
11/12	Rigging up.
11/19	12" @ 323'. Drlg. 723'.
11/27	Anhydrate 780'. Drlg. 2330'.
12/3	Topeka 2630'. Cored 2740-43' show oil. Rust.
12/10	Bailing mud.
12/17	Show oil 2788-94'. Pay 2878-88'. 1100' oil in hole.
12/24---	
12/29	3000 acid. Flow 210 oil 6 hr
1937	
1/7	" " " " " " "
1/14	Flow 217 bbls. 24 hrs.
1/21	Shut down.
1/28	3000 acid. No test.
2/4	Flow 150 bbls 2 hrs. 8% B.S.
2/11	" " " " "
2/19	" " " " "
	OVER

1937

2/24 Topeka 2630'.

Pay 2878-88'.

T. D. 2888'.

3000 acid.

3000 acid.

Potential flow 389 oil 1.8%
water.

COMPLETED

O. W. D. L

1937

7/21 OTD 2888'

C.O. to deepen

7/30 K.C. 2934'. T.D. 2944'.

Rng. 7".

8/6 7" @ 2944'. Est. 4 M gas 2950-57'.

Oil Pay 2962-75'. T.D. 2980'.

Flowed 19 bbls. oil per hour 12 hrs.

8/11 7" @ 2944'.

K.C. 2934'.

T.D. 2980'.

1000 acid.

Pot. 1542 bbls.

COMPLETED

1938

O. W. D. D.

1/19 Old T.D. 2980'.

R. U. to deepen.

1/28 Arb. 3206-11 T.D. S.O. Rng.csg.

2/4 7" 3207' RUST.

OVER

1938

2/11 Pump 550 oil in 8 hrs.

2/16 7" @ 3207'.

Arb. 3206'.

T.D. 3211'.

Potential 1750 bbls., Nat.

COMPLETED

KANSAS


Map No. 73 Sec. 5 Twp. 15 R. 13W

Well No. 1 De trap

Cartes Oil Company

Contractor

SECTION PLAT



 Ft. from N. Line

330 Ft. from S. Line

 Ft. from E. Line

330 Ft. from W. Line

FIRST REPORT

Location

Rig up

Drilling and Remarks:

RECORD

Cased in., ft.

Sand

Gas

Oil

Total Depth

PRODUCTION

1st 24 hrs. Nat.

1st 24 hrs. after shot

Gas Cu. Ft.

Dry Hole

Abandoned

Date

OCT 28 1936

19

S. J. LEWIS

Scout

Map No. _____ Sec. 8 Twp. 15 R. 13W

Well No. 1 Detrich

Carter

Company

Contractor

SECTION PLAT

0			

_____ Ft. from N. Line

330 Ft. from S. Line

_____ Ft. from E. Line

330 Ft. from W. Line

COMPLETED

Location _____

Rig up _____

Drilling and Remarks:

Topeka 2630

Pay 2878-88

3000 acid

3000 acid

Potential flow

389 oil 1.8% water

RECORD

Cased _____ in., _____ ft.

Sand _____

Gas _____

Oil _____

Total Depth 2888

PRODUCTION

1st 24 hrs. Nat. _____

1st 24 hrs. after shot _____

Gas _____ Cu. Ft.

Dry Hole _____

Abandoned _____

Date

FEB 24 1937 19

S. J. LEWIS

Scout

Russell

Map No. 73 Sec. 8 Twp. 15 R. 13W

Well No. 1 - Detrick

Carter Company

Contractor

FIRST REPORT

SECTION PLAT

_____ Ft. from N. Line

330 Ft. from S. Line

_____ Ft. from E. Line

330 Ft. from W. Line

- O W D D -

Location _____

Rig up _____

Drilling and Remarks:

OTD 2888
C.O. To Deepen

RECORD

Cased _____ in., _____ ft.

Sand _____

Gas _____

Oil _____

Total Depth _____

PRODUCTION

1st 24 hrs. Nat. _____

1st 24 hrs. after shot _____

Gas _____ Cu. Ft.

Dry Hole _____

Abandoned _____

Date

JUL 21 1937 19

H. D. Hatfield Scout

KANSAS Russell

Map No. _____ Sec. 8 Twp. 15 R. 13^w

Well No. 1 - Detrick

Carter Company

Contractor

COMPLETED

SECTION PLAT

_____ Ft. from N. Line

330 Ft. from S. Line

MAA Ft. from E. Line

330 Ft. from W. Line

0			

OWDD

Location _____

Rig up _____

Drilling and Remarks:

1000 Acid

Pot - 1542

RECORD

Cased 7 in., 2944 ft.

Sand K.C. 2934

Gas _____

Oil _____

Total Depth 2980

PRODUCTION

1st 24 hrs. Nat. _____

1st 24 hrs. after shot _____

Gas _____ Cu. Ft.

Dry Hole _____

Abandoned _____

Date

AUG 11 1937 19

H. D. Hatfield Scout

Map No. 73 Sec. 8 Twp. 15 R. 13W

Well No. 1 Detrick

Carter Oil Company

Contractor

FIRST REPORT

SW/C

_____ Ft. from N. Line

330 Ft. from S. Line

_____ Ft. from E. Line

330 Ft. from W. Line

SECTION PLAT

0			

Location _____

Rig up _____

Drilling and Remarks:

OWDD - OTD 2980

RUR to deepen

RECORD

Cased _____ in., _____ ft.

Sand _____

Gas _____

Oil _____

Total Depth _____

PRODUCTION

1st 24 hrs. Nat. _____

1st 24 hrs. after shot _____

Gas _____ Cu. Ft.

• Dry Hole _____

Abandoned _____

Date

JAN 19 1938 19

H. D. Hatfield Scout

Russell

KANSAS

Map No. 73 Sec. 8 Twp. 15 R. 13W

Well No. 1 Detrick

Carter

Company

Contractor

COMPLETED

SW/C

SECTION PLAT

_____ Ft. from N. Line

330 Ft. from S. Line

_____ Ft. from E. Line

330 Ft. from W. Line

OWDD

Location _____

Rig up _____

Drilling and Remarks:

POT 1750
NAT

RECORD

Cased 7 in., 3207 ft.

Sand 4-6 3206

Gas _____

Oil _____

Total Depth 3211

PRODUCTION

1st 24 hrs. Nat. _____

1st 24 hrs. after shot _____

Gas _____ Cu. Ft.

Dry Hole _____

Abandoned _____

Date

FEB 16 1938 19

H. D. Hatfield

Scout