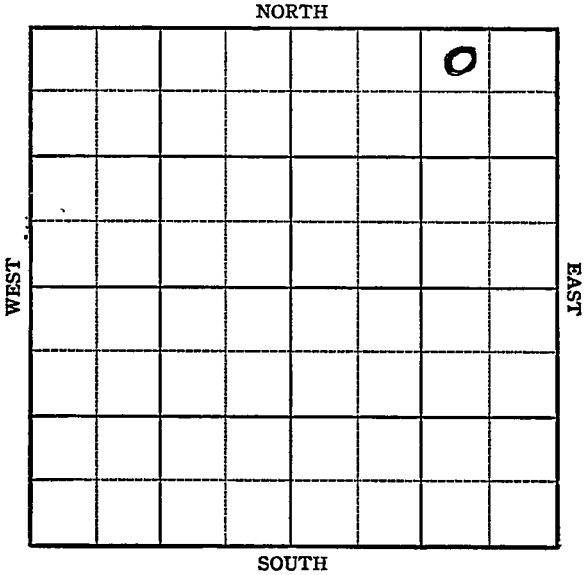


Barton

Section 36 Township 16 Range 13W

Well No. #1 Lang. _____

Company Sohio Pet.



Sec. 36 Twp. 16 R. 13W

Well No. #1 Lang Farm

Sohio Pet. Company

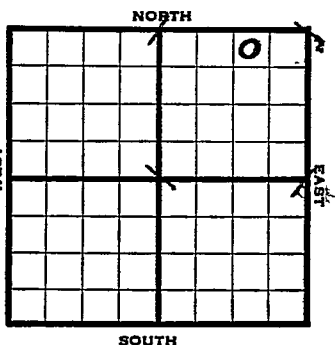
Ainsworth

330 Ft. from N. Line

 Ft. from S. Line

990 Ft. from E. Line

 Ft. from W. Line



Elev. 1920

1944

REPORT

4/5 Location

4/12 Cable Rig

4/19 " "

4/26 " "

5/3 " "

5/10 Rigging Up

5/17 Drilling 407

5/24 12" @ 375

Anhy. 840

10" @ 844

Drig. 980

5/31 Drig. 1965

6/7 Drig. 2500'

6/15 Topeka 2809

Drig 3000

6/21 Lans 3195

Pay 3255-63 TD

6 oil per hr UR 7"

6/28 7" @ 3253 TD 3264

SW & 4 oil 1/2 W Perks

1944

7/12	Pump 49 oil plus 29 wtr in 15 hrs
7/19	" " " " " " " " "
7/26	" " " " " " " " "
8/2	" " " " " " " " "
8/9	" " " " " " " " "
8/16	Pump 61 oil plus 11 wtr. in 10 hrs.
8/23	" " " " " " " " "
8/30	" " " " " " " " "
9/8	" " " " " " " " "
9-13	

Lans 3195

7" @ 3253

2000 acid

Pump 112 oil plus 6% water

Pot.

37.0 Gr.

TD 3264

COMPLETED

Barton

Map No. 73 Sec. 36 Twp. 16 R. 13W

Well No. 1 Lang

Sohio Pet. Company

FIRST REPORT

Contractor

NW NE NE

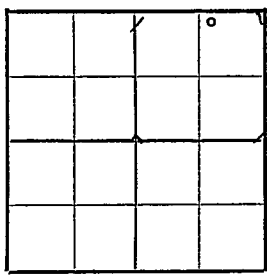
SECTION PLAT

330 Ft. from N. Line

_____ Ft. from S. Line

990 Ft. from E. Line

_____ Ft. from W. Line



Ainsworth Pool

Location X

Rig up _____

Drilling and Remarks:

RECORD

Cased _____ in., _____ ft.

Sand _____

Gas _____

Oil _____

Total Depth _____

PRODUCTION

1st 24 hrs. Nat. _____

1st 24 hrs. after shot _____

Gas _____ Cu. Ft.

Dry Hole _____

Abandoned _____

Date

APR 5 1944 19 _____

S. J. LEWIS Scout

Pool Name Ainsworth Pool

Map No. 73 Sec. 36 Twp. 16 R. 13W

Well No. 1 Lang

Shio Pet. Company

COMPLETED Contractor

NW NE NE

SECTION PLAT

330 Ft. from N. Line

 Ft. from S. Line

990 Ft. from E. Line

 Ft. from W. Line

			0

Barton County

Location _____

Rig up _____

Drilling and Remarks:

4 in 3/95
7" 3/253
2000 acid
Pump 112 oil + 6% water
270 lb

RECORD

Cased _____ in., _____ ft.

Sand _____

Gas _____

Oil _____

Total Depth 3264

PRODUCTION

1st 24 hrs. Nat. _____

1st 24 hrs. after shot _____

Gas _____ Cu. Ft.

Dry Hole _____

Abandoned _____

Date

SEP 13 1944 19

S. J. LEWIS

Scout