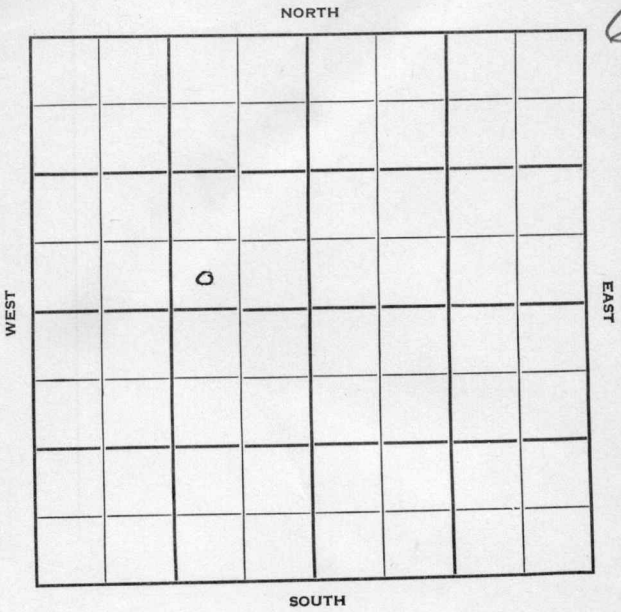


Section 22 Township 14 Range 13W

Well No. #1 Jones

Company Duke & Wood



Russell

KANSAS

Sec. 22 Twp. 14 R. 13W

Well No. #1 Jones Farm

Duke & Wood Company

Phil Hay Contractor

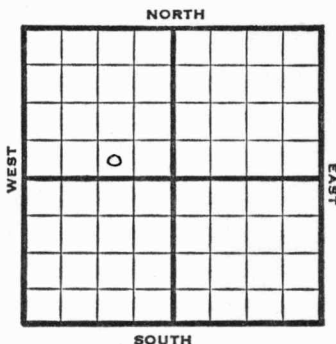
_____ Ft. from N. Line

330 Ft. from S. Line

990 Ft. from E. Line

_____ Ft. from W. Line

SW SE NW



1952

Elev. 1738'

REPORT

2/13

Spud 2-7-52

8" @ 244'

Anhy 670-715'

2/20

TD 2193'

3/5

Torkio 2252-53' RTD

5" @ 2252 WOC

3/12

WOCT

3/19

WOCT

3/25

"

4/1

MICT

4/9

DP

4/16

Spud 2-7-52 Oil well TD 2257'

8" @ 244 Anhy 670-715' Tarkio 2252'

5" @ 2252' TD 2257' B/3 GOPH

Stratolift. F/60 BO 12 hr.

S & F/4 BOPH 12 hr.

Comp. 50 BOPD

COMPLETED

County **Russell** State **Kansas**Sec. **22** (Blk.) **14** (Sur.) **13W** Map No.Operator **Duke & Wood**Well No. **1** Farm **Jones**Elev. Location **SW SE NW****330** Ft. From **S** Line **NW****990** Ft. From **E** Line QuarterIst. Report **FEB 13 1952**

Completion

Remarks

Phil Hay - Contr.Spudding Date **2-7-52**

Drlg. Data

8" @ 244 Anhy 670-715**J. G. McGEHEE**

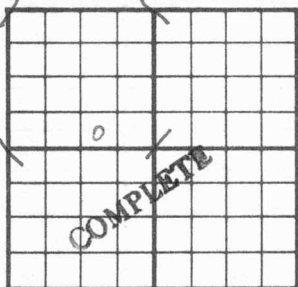
County Russell State Kansas

Sec. 22 (Blk. 14) (Sur. Rge.) 13W Map No.

Operator Duke & Wood

Well No. 1 Farm Jones

Elev. 1738 Location SW SE NW



330 Ft. From S Line NW

990 Ft. From E Line Quarter

1st. Report

Completion APR 16 1952

Remarks

Phil Hay - Contr.

Spudding Date 2-7-52

Drlg. Data Oil well TD 2257

8" @ 244 Anhy 670-715 Tarkio 2252

5" @ 2252 TD 2257 B/ 3 goph stratolift

F/ 60 bo 12 hr. S & F/ 4 boph 12 hr.

Comp. 50 bopd