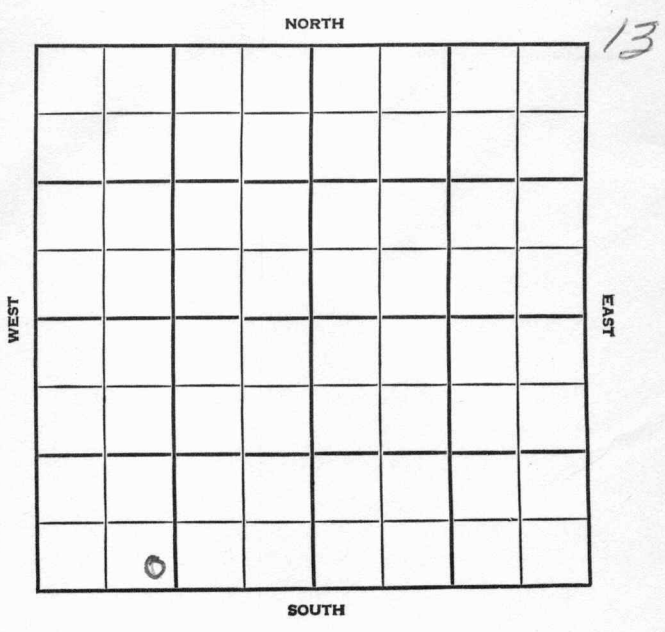


Section 22 Township 14 Range 13W

Well No. 8 Campbell

Company Lewis Mai



Russell

KANSAS

SEC.	TWP.	R.
22	14	13W

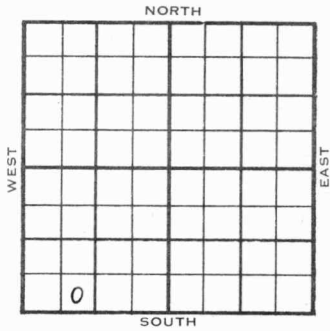
WELL NO. 8 **Campbell**

FARM

COMPANY **Lewis Mai**

CONTRACTOR **Co. Tools  
Hall-Gurney**

\_\_\_\_\_ Ft. from N. Line  
 \_\_\_\_\_ Ft. from S. Line  
 \_\_\_\_\_ Ft. from E. Line  
 \_\_\_\_\_ Ft. from W. Line



SE SW SW

1955	ELEVATION 1758	REPORT
------	-------------------	--------

6/22 RUST  
 8/3 Comm 6-21-55  
 Anh 698, Tp Tarkio 2281, H Top 2620,  
 Tr Dodge 2865, KC 2910, C 3200,  
 M. Gorham 3210,  
 15" @ 48, 12" @ 405, 10" @ 696,  
 8 5/8" @ 2243 7" @ 3210/75  
 CO to 3216 500 A sd oil frac  
 DD 3235 HFW  
 D & A

**ABANDONED**

County Russell Elev. \_\_\_\_\_  
 Sec. 22 Twp. 14 Rge. 13W  
 Company Lewis Mai  
 Farm Name Campbell No. 8

TOPS	DEPTH	LOG	DATUM
Anh.			
TP.			
H.			
Tr.			
Dg.			
Bl.			
L.			
K.C.			
B.K.C.			
Ce.			
C.			
M.			
M.			
K.			
Mz.			
Me.			
V.			
S.			
S.			
A.			
R.			
PE.			
G.			
T.D.			

Loc. in Sec. SE SW SW  
 Geol. \_\_\_\_\_  
 Contr. \_\_\_\_\_  
 Co. tools \_\_\_\_\_  
 Pool \_\_\_\_\_  
 Hall-Gurney


FIRST REPORT  
 JUN 22 55

Date Comm. RUST

Co.  
 Lse.  
 No.  
 Sec.  
 T.  
 R.

County Russell Elev. 1758  
 Sec. 22 Twp. 14 Rge. 13W  
 Company Lewis Mai  
 FarmName Campbell No. 8

TOPS	DEPTH	LOG	DATUM
Anh.	698		
Tp. <u>Tarkio</u>	2281		523
H. <u>Top</u>	2620		862
Tr. <u>Dodge</u>	2865		1107
Dg.			
BL.			
L.			
K.C.	2910		1152
B.K.C.			
Ce.			
C.	3200		1442
M. <u>Gerham</u>	3210		1452
M.			
K.			
Mz.			
Mq.			
V.			
S.			
S.			
A.			
R.			
Pe.			
G.			
T.D.	3216		1458

Loc. in Sec. SE SW SW  
 Geol. \_\_\_\_\_  
 Contr. Co. tools  
 Pool Hall-Gurney  


Date Comm. 6-21-55 AUG 3 1955  
15" @ 48 12" @ 405 10" @ 696  
8 5/8" @ 2243 7" @ 3210/75  
CO to 3216 500 A sd-oil-frac  
DD 3235 HFW

D & A

Co.  
 Sec.  
 No.  
 Sec.  
 T.  
 R.