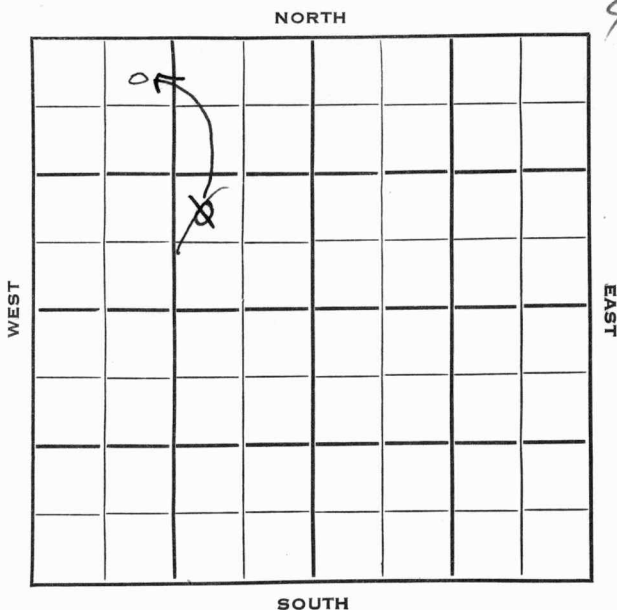


Section 22 Township 14 Range 13W

Well No. #14 Jones (B)

Company Duke & Woods



22

14

13W

Sec. _____ Twp. _____ R. _____

#4 Jones "B"

Well No. _____ Farm _____

Duke & Woods

Company _____

Duke & Woods

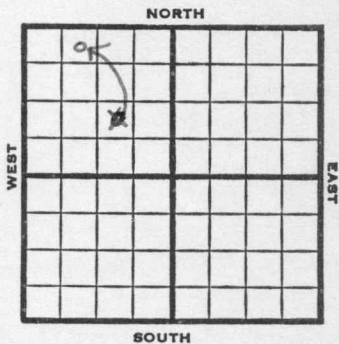
Contractor _____

330 Ft. from N. Line

990 Ft. from S. Line

990 Ft. from E. Line

990 Ft. from W. Line



~~NW SE NW~~
NE NW NW

1953

Elev. 1803' REPORT

7/8 Spud 7-5-53
8" @ 230, WOC

7/22 Anhy 745' Tarkio 2318'
5" @ 2354 RTD 2355 CO
4/2320-22 Hyd.

7/29 Spud 7-5-53 Oil well TD 2355
8" @ 230 Anhy 745 Tarkio 2318
TD 2355 5" @ 2354' 4/2320-22
Hydro. FU 1900' oil F/50 BO 2 hr.
S/6 BOPH
Comp. 50 BOPD

COMPLETED

Map No. _____ Sec. 22 Twp. 14 R. 13W

Well No. 4 Jones "B"

Duke & Wood Company

Contractor

NE NW NW

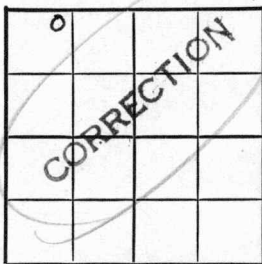
330 Ft. from N. Line

_____ Ft. from S. Line

_____ Ft. from E. Line

990 Ft. from W. Line

SECTION PLAT



Location _____

Rig up _____

Drilling and Remarks:

Reported

NW SE NW

RECORD

Cased _____ in., _____ ft.

Sand _____

Gas _____

Oil _____

Total Depth _____

PRODUCTION

1st 24 hrs. Nat. _____

1st 24 hrs. after shot _____

Gas _____ Cu. Ft.

Dry Hole _____

Abandoned _____

Date

JUL 14 1953
19

J. G. MCGEEHEE

Scout

County Russell State Kansas

Sec. 22 (Blk. 14) (Sur. 13W) (Twp.) Map No.

Operator Duke & Wood

Well No. 4 Farm Jones "B"

Elev. 1803 Location NE NW NW

0					
COMPLETE					

330 Ft. From N Line NW

990 Ft. From W Line Quarter

1st. Report

Completion JUL 29 1953

Remarks

Duke & Wood - Contr.

Spudding Date 7-5-53

Drig. Data Oil well TD 2355

8" @ 230 Anhy 745 Tarkio 2318

TD 2355 5" @ 2354 4/ 2320-22 Hydro.

FU 1900' oil F/ 50 bo 2 hr. S/ 6 boph

Comp. 50 bopd