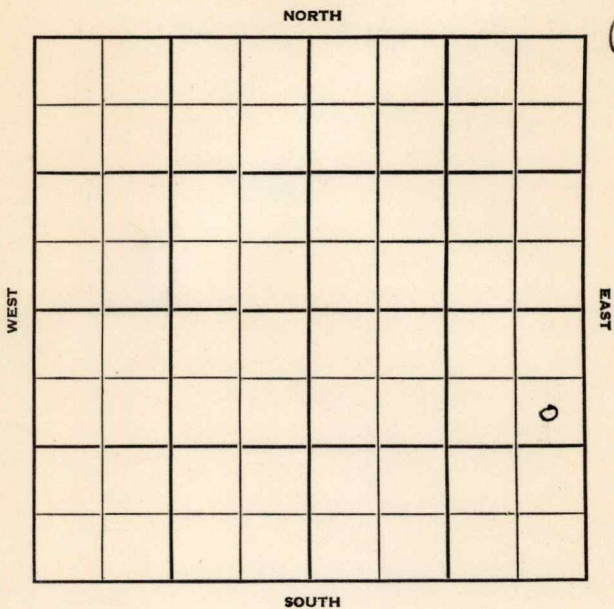


Section 4 Township 16 Range 3W

Well No. #1 Lofgren

Company E. K. Carey et al



Saline

KANSAS

Sec. 4 Twp. 16 R. 3 W

Well No. # 1 Lofgren Farm

E. K. Carey et al Company

Carey Contractor

Olsson Pool

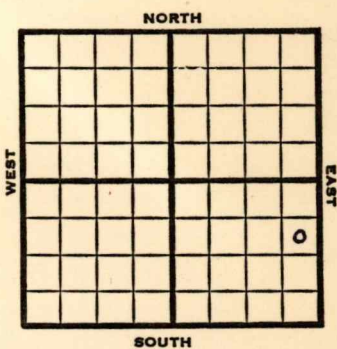
990 Ft. from N. Line

\_\_\_\_\_ Ft. from S. Line

330 Ft. from E. Line

\_\_\_\_\_ Ft. from W. Line

SE NE SE



1951 **Elev. 1299'** REPORT

3/14 Spud 3-12-51  
8" @ 310'

4/18 Spud 3-12-51 Oil well TD 3390'  
 8" @ 310 Miss. 2804', Maq. 3225',  
 Dol. 3294', SO 3294-3304, 3344-53'  
 Viola 3353', Dol 3365', SO 3365-71  
 3371-80,  
 TD 3390', 4 1/2" @ 3364', FU 130'  
 fluid 25% water 1500 A FU 230' oil  
 540' acid water 28 qt/on bottom  
 Comp. 15 BOPD

**COMPLETED**

County **Saline** State **Kansas**

Sec. **4** (Blk. Twp.) **16** (Sur. Rge.) **3W** Map No.

Operator **E. K. Carey etal.**

Well No. **1** Farm **Lofgren**

Elev. **1299** Location **SE NE SE**

|  |  |  |  |  |  |  |  |
|--|--|--|--|--|--|--|--|
|  |  |  |  |  |  |  |  |
|  |  |  |  |  |  |  |  |
|  |  |  |  |  |  |  |  |
|  |  |  |  |  |  |  |  |
|  |  |  |  |  |  |  |  |
|  |  |  |  |  |  |  |  |
|  |  |  |  |  |  |  |  |
|  |  |  |  |  |  |  |  |

**FIRST REPORT**

**990** Ft. From **N** Line **SE**

**330** Ft. From **E** Line **Quarter**

1st. Report **MAR 14 1951**

Completion

Remarks

Spudding Date **3-12-51**

Drlg. Data **Olsson Pool**

**8" @ 310**

**J. E. TYRA**

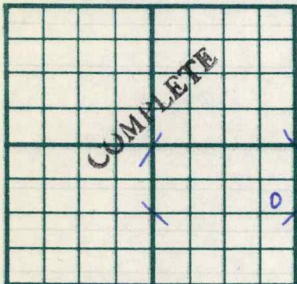
County Saline State Kansas

Sec. 4 (Blk. 16) (Sur. 3W) (Twp. 16) (Rge. 3W) Map No.

Operator E. K. Carey

Well No. 1 Farm Lofgren

Elev. 1299 Location SE NE SE



990 Ft. From N Line SE  
 330 Ft. From E Line Quarter

1st. Report

Completion APR 18 1951

Remarks Olsson Pool  
Carey - Contr.

Spudding Date 3-12-51

Drlg. Data Oil well TD 3390

8" @ 310 Miss. 2804 Mag. 3225

Dol. 3294 SO 3294-3304 3344-53

Viola 3353 Dol. 3365 SO 3365-71 3371-80

TD 3390 4 1/2" @ 3364 FU 130' fluid 25% w

1500 A FU 230' oil 540' acid water

28 qt/ on bottom Comp. 15 bopd

J. E. TYRA