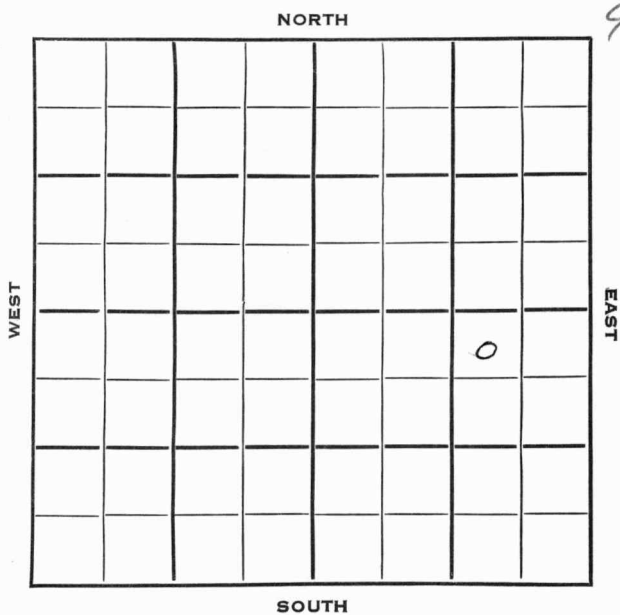


Section 22 Township 14 **KANSAS** Range 13W

Well No. 2 - Rein

Company Duke & Wood



Sec. 22 Twp. 14 R. 13W

Well No. #2 Rein Farm \_\_\_\_\_

Duke & Wood Company \_\_\_\_\_

Contractor \_\_\_\_\_

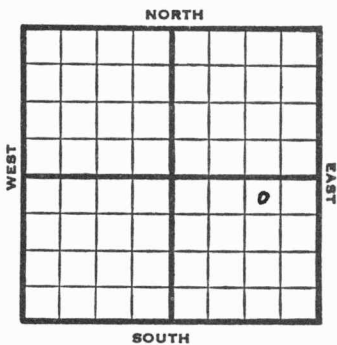
330 Ft. from N. Line

\_\_\_\_\_ Ft. from S. Line

990 Ft. from E. Line

\_\_\_\_\_ Ft. from W. Line

NW NE SE



1953 Elev. 1757' REPORT

1/21 Spud 1-6-53  
8" @ 258  
Anhy 686  
Drlg. 1920

1/29 RTD 2331  
5" @ 2331

2/5 1st Tarkio sd 2270' Dover li 2282'

2/11 Spud 1-6-53  
Oil Well  
TD 2331  
8" @ 258  
Anhy 686, 1st Tarkio 2270,  
Dover lime 2282,  
TD 2331  
5" @ 2331  
12/2292-94, 32/2269-73  
sd-frac  
S/15 boph  
Comp. 50 bopd

COMPLETED

County Russell State Kansas

Sec. 22 (Blk.) 14 (Sur.) 13W Map No.

Operator Duke & Wood

Well No. 2 Farm Rein

Elev. \_\_\_\_\_ Location NW NE SE


330 Ft. From N Line SE

990 Ft. From E Line Quarter

1st. Report JAN 21 1953


Completion \_\_\_\_\_

Remarks \_\_\_\_\_

Spudding Date 1-6-53

Drlg. Data \_\_\_\_\_

8" @ 258 Anhy 686 drlg. 1920



County Russell State Kansas

Sec. 22 (Blk. Twp.) 14 (Sur. Rge.) 13W Map No.

Operator Duke & Wood

Well No. 2 Farm Rein

Elev. 1757 Location NW NE SE


330 Ft. From N Line SE

990 Ft. From E Line Quarter

1st. Report

Completion FEB 11 1953

Remarks

Spudding Date 1-6-53

Drlg. Data Oil well TD 2331

8" @ 258 Anhy 686 1st Tarkio 2270

Dover lime 2282 TD 2331 5" @ 2331

12/ 2292-94 32/ 2269-73 sd-frac

S/ 15 boph Comp. 50 boph

CP 21 B 24

