FORM 51 25M 3-49 PETROL Russell KANSAS

Section 23 Township 14 Range 13 W

Well No. # 1 Bond

Company Fred Haynes

15

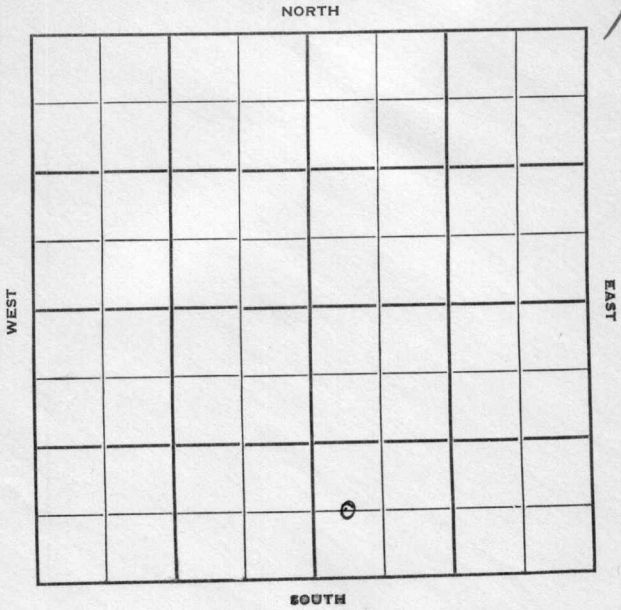

FORM 252-B
10M 10-50 PETROL

KANSAS

Sec. 23 Twp. 14 R. 13 W

Well No. # 1 Bond Farm

Fred Haynes Company

Fred Haynes Contractor

Hall Gurney

Ft. from N. Line

660 Ft. from S. Line

Ft. from E. Line

330 Ft. from W. Line

C W L SW SE

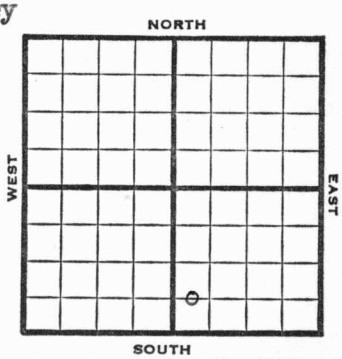

1951	Elev. 1743' REPORT
10/24	RUR
10/24	Spud 9-20-51
	Oil Well TD 2251
	13" @ 21
	Anhy 776
	10" @ 776
	Tarkio 2242
	5" @ 2242 TD 2251
	Hydro. S/ 6 BOPH
	Comp. 40 BOPD
	COMPLETED

FORM 275 FOR SALE BY KANSAS BLUE PRINT CO.

County Russell State Kansas

Sec. 23 (Blk. Twp.) 14 (Sur. Rge.) 13W Map No.

Operator Fred Haynes

Well No. 1 Farm Bond

Elev. 1743 Location C W L SW SE

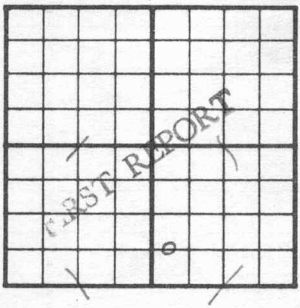

~~990~~ 660 Ft. From S Line SE

330 Ft. From W Line Quarter

1st. Report OCT 24 1951

Completion

Remarks

Fred Haynes - Contr.

Spudding Date

Drlg. Data Hall Gurney

RUR

J. E. TYRA

Check Spot
Check Feetmeasuremts
Advise
Sam

NOV 1 1951
Scout Cards mm
Land Small Map
Land Wall Map 35
Tracings
France Map
Pierce Map
Misc.
Drlg. Data

FORM 275 FOR SALE BY KANSAS BLUE PRINT CO.

County Russell State Kansas

Sec. 23 (Blk. Twp.) 14 (Sur. Rge.) 13W Map No.

Operator Fred Haynes

Well No. 1 Farm Bond

Elev. 1743 Location C W L SW SE

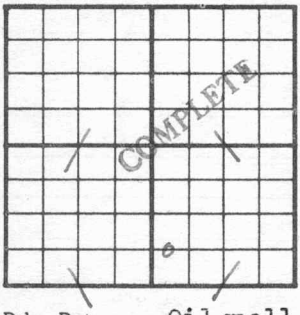

660 Ft. From S Line SE

330 Ft. From W Line Quarter

1st. Report

Completion OCT 24 1951

Remarks Hall-Gurney Pool

Haynes - Contr.

Spudding Date 9-20-51

Drlg. Data Oil well TD 2251

13" @ 21 Anhy 776 10" @ 776

Tarkio 2242 5" @ 2242 TD 2251

Hydro. S/ 6 boph Comp. 40 bopd

J. E. TYRA