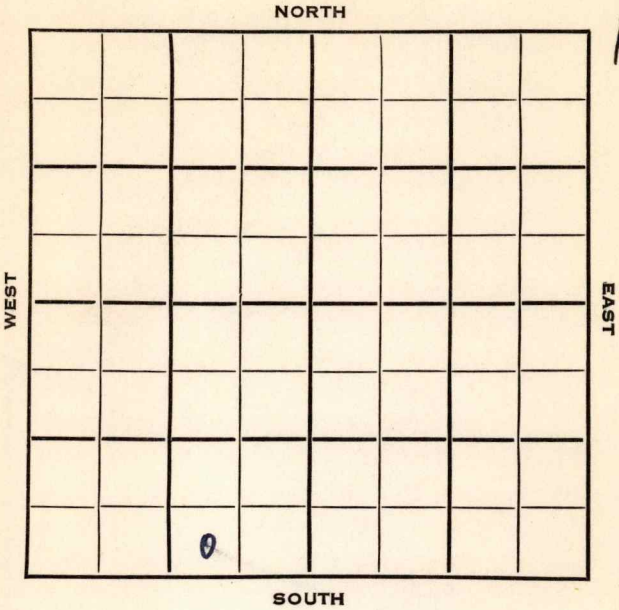


Section 5 Township 16 Range 3 W

Well No. # 3 / 1 Johnson

Company Phillips & Sanderson



14

Saline

KANSAS

SEC. 5	TWP. 16	R. 3W
-----------	------------	----------

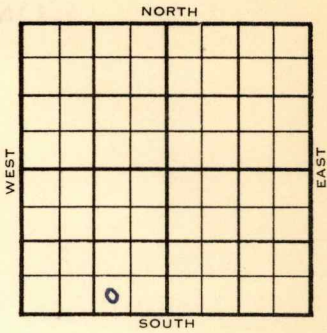
WELL NO. 3  
Johnson FARM

COMPANY  
Phillips & Sanderson

CONTRACTOR  
Shields

Salemsborg Pool

\_\_\_\_\_ Ft. from N. Line  
330 \_\_\_\_\_ Ft. from S. Line  
990 \_\_\_\_\_ Ft. from E. Line  
\_\_\_\_\_ Ft. from W. Line



SW SE SW

1953	ELEVATION 1335'	REPORT
------	--------------------	--------

9/9 MIR  
9/16 8" @ 368'  
Drlg. 1895'  
9/23 Drlg. 3261'  
9/30 Cong 2868, Miss L. 2889, Kh 3172,  
Mg 3330, Mg dol 3401  
RTD 3407  
5" @ 3402'  
CO 3406  
1000 A FU 400' oil 8 hrs.  
S/ 2 boph  
10/7 NR  
10/14 2000 A S/6 BOPH POP  
10/21 NR  
10/28 Spud 9-8-53  
Oil Well  
TD 3407'  
8" @ 368'  
Cong 2868', Miss 2889', Kh 3172', Maq.  
3330', Maq. dol. 3401'  
TD 3407  
5" @ 3402, CO to 3406  
S/6 bo 1000A, FU 400' oil 8 hrs.

(Information Brought Forward)

1953

10/28

S/2 boph 2000A

~~S/2~~ S/6 boph

Comp. 30 bopd

**COMPLETED**



Kansas

Map No. \_\_\_\_\_ Sec. 5 Twp. 16 R. 3W

Well No. 3 Johnson

Phillips & Sanderson Company

CORRECTION Contractor

SW SE SW


SECTION PLAT

\_\_\_\_\_ Ft. from N. Line

330 Ft. from S. Line

990 Ft. from E. Line

\_\_\_\_\_ Ft. from W. Line



Saline County

Location \_\_\_\_\_

Rig up \_\_\_\_\_

Drilling and Remarks:

Reported

#1 Johnson

RECORD

Cased \_\_\_\_\_ in., \_\_\_\_\_ ft.

Sand \_\_\_\_\_

Gas \_\_\_\_\_

Oil \_\_\_\_\_

Total Depth \_\_\_\_\_

PRODUCTION

1st 24 hrs. Nat. \_\_\_\_\_

1st 24 hrs. after shot \_\_\_\_\_

Gas \_\_\_\_\_ Cu. Ft.

Dry Hole \_\_\_\_\_

Abandoned \_\_\_\_\_

Date

SEP 16 1953  
19

J. G. McGEHEE

Scout

