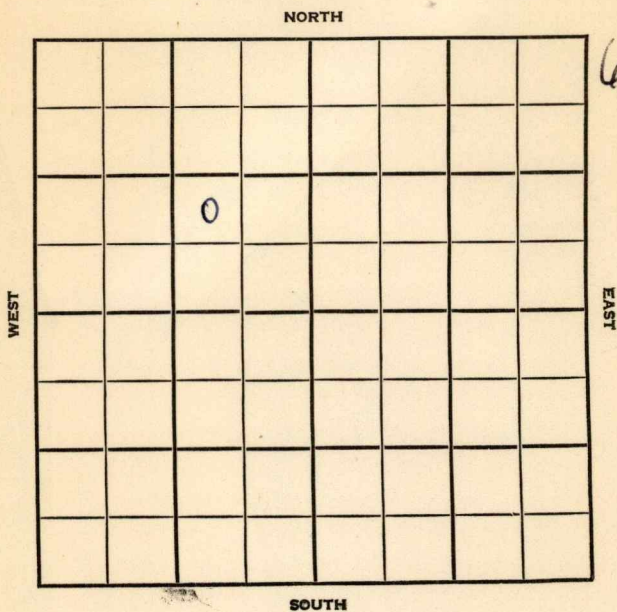


Section 5 Township 16 S Range 3 W

Well No. # 3 Salemsborg Church

Company Larry Howe



Saline

SEC.	TWP.	R.
5	16 S	3 W
WELL NO.		
# 3 Salemsborg Church		FARM
COMPANY		
Larry Howe		
CONTRACTOR		

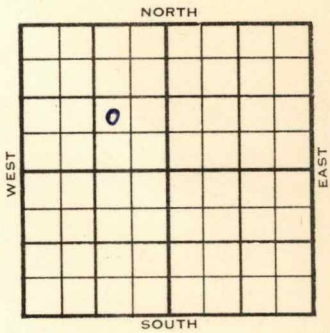
Shields tools  
Salemsborg

\_\_\_\_\_ Ft. from N. Line

990 \_\_\_\_\_ Ft. from S. Line

990 \_\_\_\_\_ Ft. from E. Line

\_\_\_\_\_ Ft. from W. Line



NW SE NW

	ELEVATION	REPORT
1954	1314'	

12/8

Location

1955  
2/16

Spud 12-16-54  
Oil Well.  
TD 3392'  
8" @ 338'  
**Maq. 3389'**  
TD 3392'  
5" @ 3390'  
CO to 3392 1000 A S/ 6 boph  
12 hr.  
Comp 25 bopd.

**COMPLETED**


County **Saline** State **Kansas**

Sec. **5** (Blk. **16S**) (Twp. **3W**) (Sur. Rge.) **3W** Map No.

Operator **Larry Howe**

Well No. **3** Farm **Salensburg Church**

Elev. Location **NW SE NW**



**990** Ft. From **S** Line

**990** Ft. From **E** Line **NW** Quarter

1st. Report **DEC 8 1954**

Completion

Remarks **Shields tools**

Spudding Date

Drlg. Data **Salensburg**

**Loc.**

FABEN GILSTRAP

