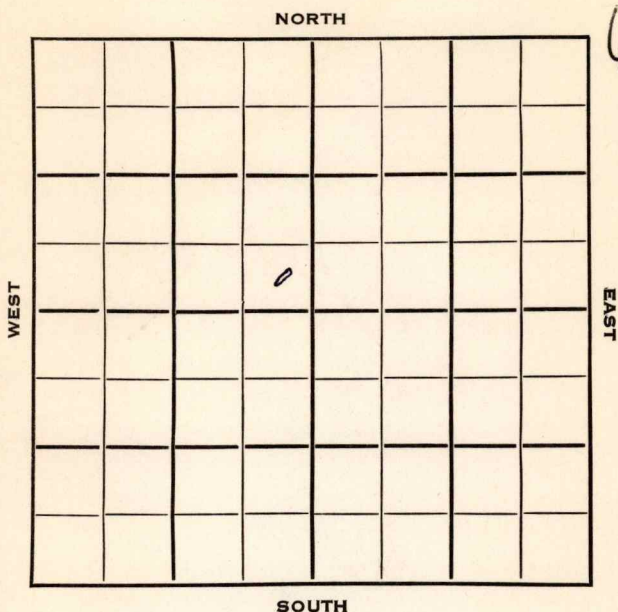


Saline

Section 5 Township 16 **KANSAS** Range 3W

Well No. #1 ~~Gustafson~~ Church

Company Larry Howe





Sec. 5 Twp. 16 R. 3 W

Well No. # 1 Church Gustafson Farm

Larry Howe Company

Contractor

Ft. from N. Line

330

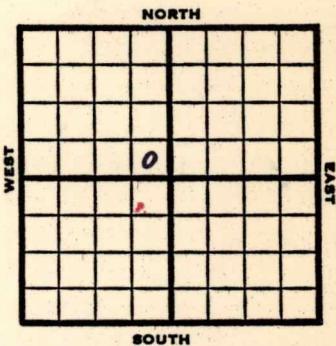
Ft. from S. Line

330

Ft. from E. Line

Ft. from W. Line

SE SE NW



1953 Elev. 1321' REPORT

2/4 Location

2/12 12" @ 119'

2/19 8" @ 425'

2/26 Drlg.  
Mq Dol 3388  
RTD 3391  
4 1/2" @ 3389'

3/12 CO 3391' FU 200' oil 1000 A  
S/6-3/4 BOPH 4 hrs. Miss li 2868'  
Hunton 3314' Mq. shale 3336'

3/19 NR

3/25 Spud 2-8-53  
Oil Well  
TD 3391  
12" @ 119'  
8" @ 427'  
Miss 2868, Hunton 3314, Maq  
sh. 3336, Maq dol. 3388  
TD 3391  
4 1/2" @ 3389  
CO to 3391  
FU 200' oil 1000A  
S/6 3/4 boph 4 hrs.  
Comp. 128 bopd

COMPLETED



M&D 288

Map No. \_\_\_\_\_ Sec. 5 Twp. 16 R. 3W

Well No. 1 Church

Larry Howe Company

CONNECTION Contractor

SE SE NW

SECTION PLAT

	o		

\_\_\_\_\_ Ft. from N. Line

330 Ft. from S. Line

330 Ft. from E. Line

\_\_\_\_\_ Ft. from W. Line

Saline County

Location \_\_\_\_\_

Rig up \_\_\_\_\_

Drilling and Remarks:

Reported  
#1 Gustafson

RECORD

Cased \_\_\_\_\_ in., \_\_\_\_\_ ft.

Sand \_\_\_\_\_

Gas \_\_\_\_\_

Oil \_\_\_\_\_

Total Depth \_\_\_\_\_

PRODUCTION

1st 24 hrs. Nat. \_\_\_\_\_

1st 24 hrs. after shot \_\_\_\_\_

Gas \_\_\_\_\_ Cu. Ft.

Dry Hole \_\_\_\_\_

Abandoned \_\_\_\_\_

Date

FEB 18 1953 19

J. G. McGEHEE

Scout

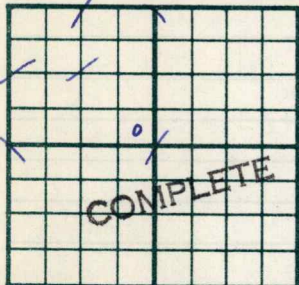
County Saline State Kansas

Sec. 5 (Blk. 16) (Sur. 3W) (Twp.) (Rge.) Map No.

Operator Larry Howe

Well No. 1 Farm Church

Elev. 1321 Location SE SE NW



330 Ft. From S Line NW

330 Ft. From E Line Quarter

1st. Report

Completion MAR 25 1953

Remarks

Spudding Date 2-8-53

Drlg. Data Oil well TD 3391

12" @ 119 8" @ 427 Miss. 2868

Hunton 3314 Maq. sh. 3336 Maq. dol. 3388

TD 3391 4 1/2" @ 3389 CO to 3391

FU 200' oil 1000 A S/ 6 3/4 boph 4 hr.

Comp. 128 bopd

