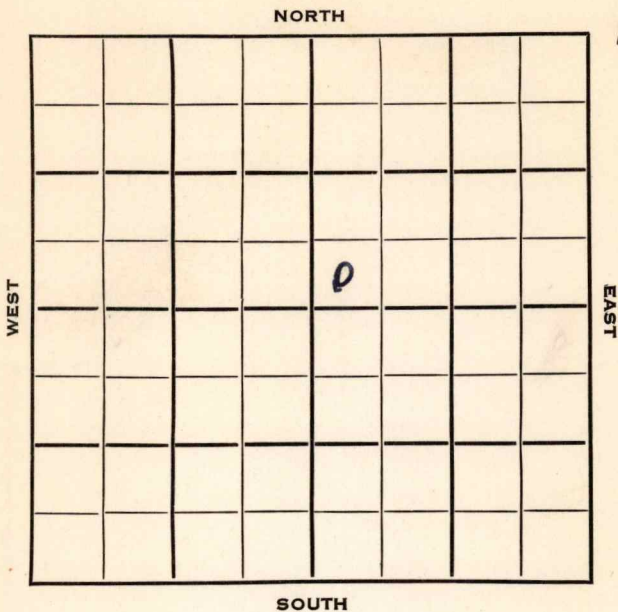


Section 5 Township 16 Range 3W

Well No. 1 Johnson "A"

Company Phillips & Sanderson



Sec. 5 Twp. 16 R. 3W

Well No. #1 Johnson "A" Farm

Phillips & Sanderson Company

Carey Contractor

Wildcat

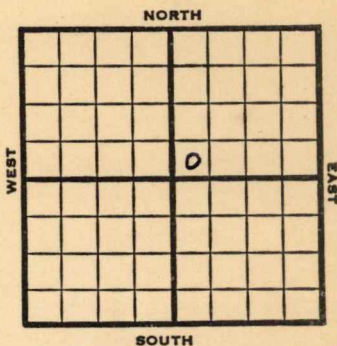
 Ft. from N. Line

330 Ft. from S. Line

 Ft. from E. Line

330 Ft. from W. Line

SW SW NE



1952 **Elev. 1310'** REPORT

11/26 8" @ 315'
Drlg. 1680'

12/4 Ø2780

12/11 Miss 2839 KH 3128 MQ Sho 3295 MQ Dol
3364 DST 3365-71 1 1/4 Hrs. 8" OCM 60
Hly Ocm 60' flo oil 1240# FP 10 to
55# RTD 3371 5" @ 3365

12/18 CO 3371 FU 1250' Oil 16 Hrs. S/1 1/2 BOPH
3 Hrs. 500A S/5 1/2 BOPH 5 Hrs. FU. 2370'
Oil 16 Hrs.

12/25 " " " "

1/1 NR

1/8 NR

1/22 NR

1/29 P/51 BO 9 hrs.

2/5 NR

OVER

#1 Johnson "A"

1953
2/11

Spud 11-19-52

Oil Well

TD 3371

8" @ 315

Miss 2839, Kh 3128, Maq. sh.

3295, Maq. dol, 3364

DST 3365-71, opn $1\frac{1}{4}$ hr., rec.

8' ocm, 60' hocm, 60' free oil

1240#

5" @ 3365

TD 3371

CO to 3371

FU 1250' oil 16 hrs.

S/ $1\frac{1}{2}$ boph 3 hrs., 500A

S/ $5\frac{1}{2}$ boph 5 hrs.

FU 2370' oil 16 hrs.

P/51 bo 9 hrs.

Comp. 120 bopd

COMPLETED

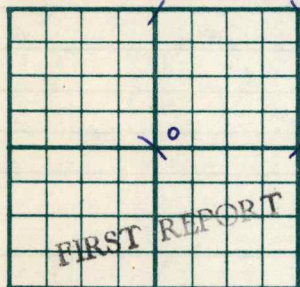
County **Saline** State **Kansas**

Sec. **5** (Blk.) **16** (Sur.) **3W** Map No.

Operator **Phillips & Sanderson**

Well No. **1** Farm **Johnson "A"**

Elev. Location **SW SW NE**



330 Ft. From **S** Line **NE**

330 Ft. From **W** Line Quarter

1st. Report **NOV 26 1952**

Completion

Remarks

Carey - Contr.

Spudding Date

Drlg. Data **Wildcat**

8" @ 315 drlg. 1680

Count Cards
 Lead Small Map
 and well map
 trace map
 trace map

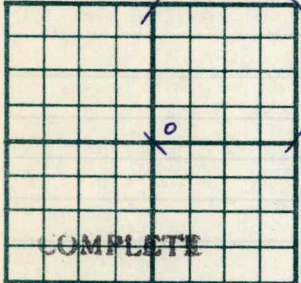
County Saline State Kansas

Sec. 5 (Blk. 16) (Sur. 3W) Map No.

Operator Phillips & Sanderson

Well No. 1 Farm Johnson "A"

Elev. 1310 Location SW SW NE



330 Ft. From S Line NE

330 Ft. From W Line Quarter

1st. Report

Completion FEB 11 1953

Remarks Wildcat

Carey - Contr.

Spudding Date 11-19-52

Drlg. Data Oil well TD 3371

8" @ 315 Miss. 2839 Kh. 3128

Maq. sh. 3295 Maq. dol. 3364 DST 3365-71

open 1 1/4 hr. Rec. 8' ocm 60' hocm


60' free oil 1240# 5" @ 3365 TD 3371

CO to 3371 FU 1250' oil 16 hr. S/ 1 1/2 bopd

3 hr. 500 A S/ 5 1/2 bopd 5 hr.

FU 2370' oil 16 hr. P/ 51. bo 9 hr.

Comp. 120 bopd



J. G. McGEHEE