Sumner KANSAS

DX 78-1

Section 36 Township 34 Range 2E

Well No. 5 ~~Airport~~

Company Orville Parker

6

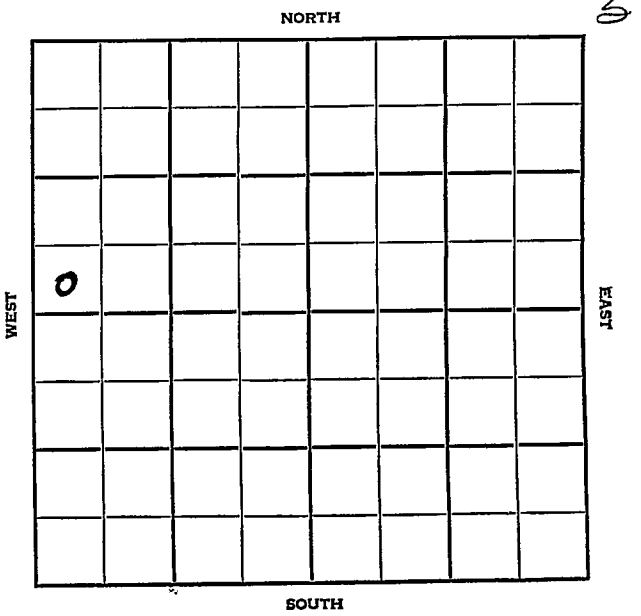

Summer KANSAS

| SEC. | TWP. | R. |
|---|---|---|
| 36 | 34 | 2E |

WELL NO.

5 Airport FARM

COMPANY

Orville Parker

CONTRACTOR

Smitherman

Hilltop Pool

_____ Ft. from N. Line

330 Ft. from S. Line

_____ Ft. from E. Line

330 Ft. from W. Line

SW SW NW

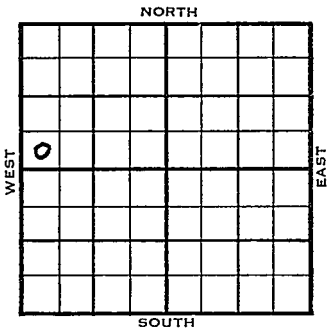


| 1954 | ELEVATION 1230' REPORT |
|---|---|
| 7/28 | M I R |
| 9/1 | Spud 7-26-54 - Oil Well<br>TD 3534'<br>8" @ 108'<br>Stal. 2356'<br>TD 3534'<br>5" @ 3534'<br>Schl Tops: Stal. 2356', Layton 2790', KC 3002', Oswego 3202', Bart 3486', Miss 3530'<br>44/3520-31, GSO, frac, S/load<br>P/40 bopd<br>Comp. 25 bopd |

**COMPLETED**

DX-78

FORM 275 FOR SALE BY KANSAS BLUE PRINT CO

County Sumner State Kansas

Sec. 36 (Blk. Twp.) 34 (Sur. Rge.) 2E Map No.

Operator Orville Parker

Well No. 5 Farm Airport

Elev. Location SW SW NW

| | | | | | | | |
|---|---|---|---|---|---|---|---|
| | | | | | | | |
| | | | | | | | |
| | | | | | | | |
| O | | | | | | | |
| | | | | | | | |
| | | | | | | | |
| | | | | | | | |
| | | | | | | | |

330 Ft. From S Line NW

330 Ft. From W Line Quarter

1st. Report JUL 28 1954

Completion

Remarks

Smitherman - Contr.

Spudding Date

Drlg. Data Hilltop Pool

M I R

J. G. McGEHEE

FORM 275 FOR SALE BY KANSAS BLUE PRINT CO.

County Sumner State Kansas

Sec. 36 (Blk. Twp.) 34 (Sur. Rge.) 2E Map No.

Operator Orville Parker

Well No. 5 Farm Airport

Elev. 1230 Location SW SW NW

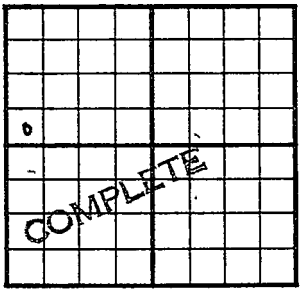


330 Ft. From S Line NW

330 Ft. From W Line Quarter

1st. Report

Completion SEP 1 1954

Remarks Hilltop Pool

Smitherman - Contr.

Spudding Date 7-26-54

Drlg. Data Oil well TD 3534

8" @ 108 Stal. 2356 TD 3534 5" @ 3534

SCHLUMBERGER TOPS

Stal. 2356 Layton 2790 KC 3002

Oswego 3202 Bart. 3486 Miss. 3530

44/ 3520-31 GSO frac S/ load

P/ 40 bopd Comp. 25 bopd

FABEN GILSTRAP