FORM 51 10M 2-49 PETROL

KANSAS Russell

Section 23 Township 14 Range 13-W

Well No. #1 Flickenger

Company John Lindas etal

Hall-Gurney Pool

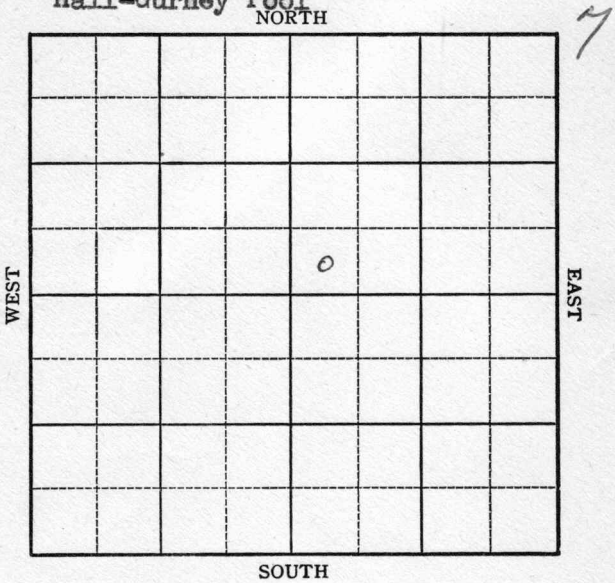

FORM 252-A
5M 10-48 PETROL

HOT FILE

Russell KANSAS

Sec. 23 Twp. 14 R. 13W

Well No. #1 ~~Eder~~ Flickenger. Farm

John Lindas et al Company

Hall-Gurney Pool (Russell Drlg., Cont.)

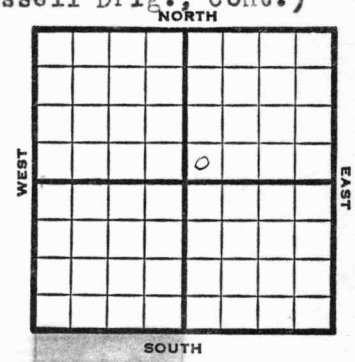

_____ Ft. from N. Line

330' Ft. from S. Line

_____ Ft. from E. Line

330' Ft. from W. Line

SW NE

1949	Elev 1783' REPORT
9/21	Location
9/28	"
10/5	"
10/12	12"@ 182'
10/19	"
10/26	Drlg. 340'
11/1	SD
11/9	8" @ 830'
	Drlg. 2015'
11/16	TD 2299'
	Tarkio 2873'
	7"@ 2119'
	Aband.

ABANDONED

FORM 252-A
5M 10-48 PETROL

KANSAS Russell

Sec. 23 Twp. 14 R. 13-W

Well No. #1 Flickenger Farm

John Lindas etal Company

Hall-Gurney Pool

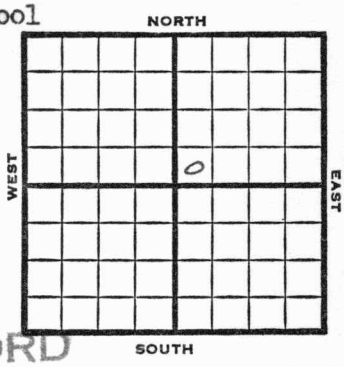

Ft. from N. Line

330 Ft. from S. Line

Ft. from E. Line

330 Ft. from W. Line

SW NE NO-RECORD

REPORT

1949	Elev 1783'
11/16	TD 2299'
	7"@ 2119'
	Tarkio 2873'
	Aband.

ABANDONED

Form 26 200 Bks. 6-49 Petrol

Kansas

Hall-Gurney Pool

Map No. _____ Sec. 23 Twp. 14 R. 13W

Well No. 1 Eder

John Lindas etal. Company

Russell Drlg. Contractor

SW NE

FIRST REPORT

SECTION PLAT

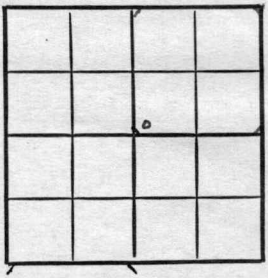

_____ Ft. from N. Line

330 Ft. from S. Line

_____ Ft. from E. Line

330 Ft. from W. Line

Russell County

Location x

Rig up

Drilling and Remarks:

RECORD

Cased _____ in., _____ ft.

Sand

Gas

Oil

Total Depth

PRODUCTION

1st 24 hrs. Nat.

1st 24 hrs. after shot

Gas _____ Cu. Ft.

Dry Hole

Abandoned

Date

SEP 21 1949 19

S. J. LEWIS Scout

Form 26 200 Bks. 6-49 Petrol
Kansas

Hall-Gurney Pool

Map No. _____ Sec. 23 Twp. 14 R. 13W

Well No. 1 Flickenger

John Lindas etal. Company

Contractor

SW NE

SECTION PLAT

_____ Ft. from N. Line

330 Ft. from S. Line

_____ Ft. from E. Line

330 Ft. from W. Line

Russell County

Location _____

Rig up _____

Drilling and Remarks:

Reported as
#1 Eder

RECORD

Cased _____ in., _____ ft.

Sand _____

Gas _____

Oil _____

Total Depth _____

PRODUCTION

1st 24 hrs. Nat. _____

1st 24 hrs. after shot _____

Gas _____ Cu. Ft.

Dry Hole _____

Abandoned _____

Date

NOV 9 1949 19

S. J. LEWIS Scout

Form 26 200 Bks. 6-49 Petrol

Kansas

Hall-Gurney Pool

Map No. _____ Sec. 23 Twp. 14 R. 13W

Well No. 1 Flickenger

John Lindas etal. Company

ABANDONED Contractor

SW NE

E 1,178 3

SECTION PLAT

_____ Ft. from N. Line

330 Ft. from S. Line

_____ Ft. from E. Line

330 Ft. from W. Line

Russell County

Location _____

Rig up _____

Drilling and Remarks:

Harkis 2873

7" C 2119

RECORD

Cased _____ in., _____ ft.

Sand _____

Gas _____

Oil _____

Total Depth 2299

PRODUCTION

1st 24 hrs. Nat. _____

1st 24 hrs. after shot _____

Gas _____ Cu. Ft.

Dry Hole _____

Abandoned _____

Date

NOV 16 1949 19 _____ S. J. LEWIS Scout