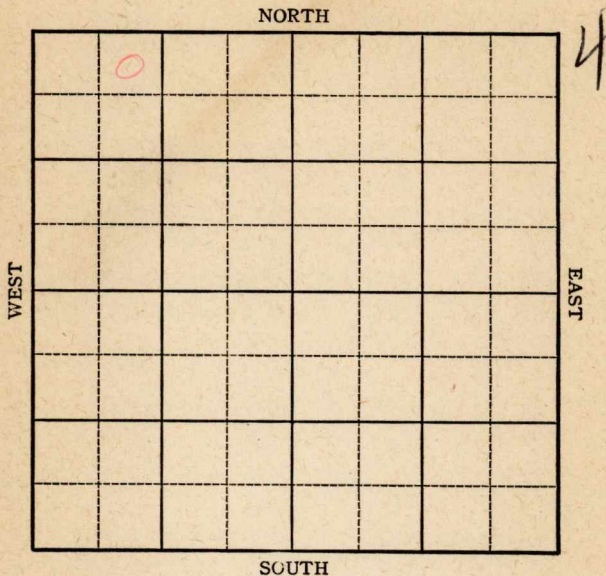


Section 20 Township 16 Range 1W

Well No. #4 Frank Norton

Company Deep Rock



KANSAS

Saline County


Sec. 20 Twp. 16 R. 1W

Well No. #4 Frank Norton Farm

Deep Rock Company

Hunter

NORTH



330 Ft. from N. Line

_____ Ft. from S. Line

_____ Ft. from E. Line

990 Ft. from W. Line

NE NW NW *Dev.* 1351' SOUTH

1945

REPORT

3/28	RUR
4/5	10" @ 130 Drlg. 1460
4/12	Drlg. 2560'
4/20	Miss 2680-88TD 5" @ 2685' RUST
4/27	" " " " "
5/3	TD 2700 1-1/3 oil per hr. 17 hrs.
5/10	" " " " " "
5/17	" " " " " "
5/24	" " " " " "
6/6	Miss 2685 5" @ 2685 TD 2700 Pump 83 Pot. Grav. 36.0

COMPLETED

Pool Name Hunter

Map No. 42 Sec. 20 Twp. 16 R. 1W

Well No. 4 Frank Norton

Deep Rock Company

FIRST REPORT Contractor

NE NW NW


SECTION PLAT

330 Ft. from N. Line

_____ Ft. from S. Line

_____ Ft. from E. Line

990 Ft. from W. Line



Saline

Location _____

Rig up _____

Drilling and Remarks:

RUR

RECORD

Cased _____ in., _____ ft.

Sand _____

Gas _____

Oil _____

Total Depth _____

PRODUCTION

1st 24 hrs. Nat. _____

1st 24 hrs. after shot _____

Gas _____ Cu. Ft.

Dry Hole _____

Abandoned _____

Date

MAR 28 1945 19

S. J. LEWIS Scout

Kansas Pool Name Hunter

Map No. 42 Sec. 20 Twp. 16 R. 1W

Well No. 4 Frank Norton

Deep Rock Company

COMPLETED Contractor

NE NW NW

E. 1351
SECTION PLAT

330 Ft. from N. Line

_____ Ft. from S. Line

_____ Ft. from E. Line

990 Ft. from W. Line

0			

Saline County

Location _____

Rig up _____

Drilling and Remarks:

Miss 2685
5" @ 2685
Pump 83 Pst

36 2/3

RECORD

Cased _____ in., _____ ft.

Sand _____

Gas _____

Oil _____

Total Depth 2700

PRODUCTION

1st 24 hrs. Nat. _____

1st 24 hrs. after shot _____

Gas _____ Cu. Ft.

Dry Hole _____

Abandoned _____

Date

JUN 6 1945 19

S. J. LEWIS Scout