

Barton

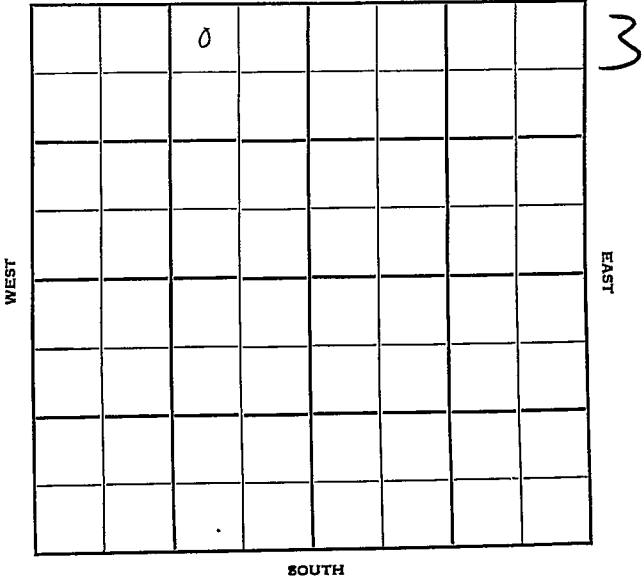
KANSAS
14W

Section 2 Township 16 Range 14W

Well No. #1 Templing

Company B & R Drlg.

NORTH



SOUTH

Barton

KANSAS

Sec. 2 Twp. 16 R. 14W

Well No. #1 Templing Farm
B & R Drlg. Company

Trapp Pool (B & R Drlg., Contr.)

NORTH

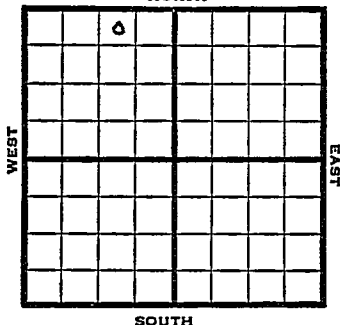
330' Ft. from N. Line

_____ Ft. from S. Line

990' Ft. from E. Line

_____ Ft. from W. Line

NW NE NW



1949 Elev 1869' REPORT

11/23 Surface Hole
11/29 8"@ 189'
Drlg 3062'
12/7 Lansing 3071'
Arb. 3301'
TD 3305'
5"@ 3302'
12/14 TD 3307' - 2000 acid
12/21 Swb 85 bbls oil 6 hrs.
12/28 "
1950
1/18 TD 3305'
8"@ 189'
5"@ 3302'
PP 441 BOPD
Tops:
Anhy 856'
Lans 3071'
Arb. 3301'
Comp

COMPLETED

Map No. _____ Sec. 2 Twp. 16 R. 14W

Well No. 1 Templing

B & R Drlg. _____ Company

B & R Drlg. _____ Contractor

NW NE NW


FIRST REPORT
SECTION PLAT

330 Ft. from N. Line

_____ Ft. from S. Line

990 Ft. from E. Line

_____ Ft. from W. Line



Barton County

Location _____

Rig up _____

Drilling and Remarks:
surface hole

RECORD

Cased _____ in., _____ ft.

Sand _____

Gas _____

Oil _____

Total Depth _____

PRODUCTION

1st 24 hrs. Nat. _____

1st 24 hrs. after shot _____

Gas _____ Cu. Ft.

Dry Hole _____

Abandoned _____

Date

NOV 23 1949 19

S. J. LEWIS

Scout

Kansas

Trapp Pool

Map No. _____ Sec. 2 Twp. 16 R. 14W

Well No. 1 Templing

B & R Drlg. Company

Contractor

NW NE NW

EL 1869
SECTION PLAT

330 Ft. from N. Line

_____ Ft. from S. Line

990 Ft. from E. Line

_____ Ft. from W. Line

	o		
	COMPLETE		

Barton County

Location _____

Rig up _____

Drilling and Remarks:

8" @ 189
5' @ 3302
PP- 441 BOPD

(top over)

RECORD

Cased _____ in., _____ ft.

Sand _____

Gas _____

Oil _____

Total Depth 3305

PRODUCTION

1st 24 hrs. Nat. _____

1st 24 hrs. after shot _____

Gas _____ Cu. Ft.

Dry Hole _____

Abandoned _____

Date

JAN 18 1950

19

J. E. TYRA

Scout

Ans 856
Leus 3071.
Ans 3301 .

Scout Cards	<i>Edith</i>
Land Small Map
Land Wall Map	<i>3</i>
Tracings
France Map
Pierce Map
Misc.

JAN 20 1950