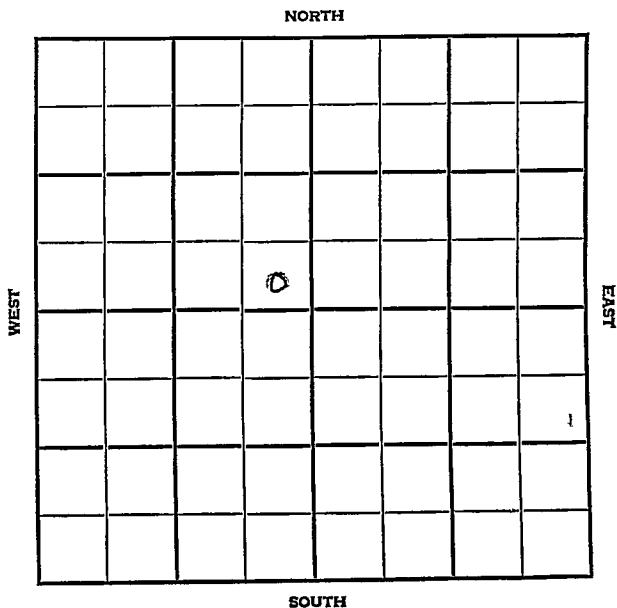


Section 5 Township 16 Range 11W

Well No. #1 Nuss

Company McKnab Drlg.



Barton**KANSAS**

SEC.	TWP.	R.
5	16	14W

WELL NO.

1 Nuss

FARM

COMPANY

McKnab Drlg.

CONTRACTOR

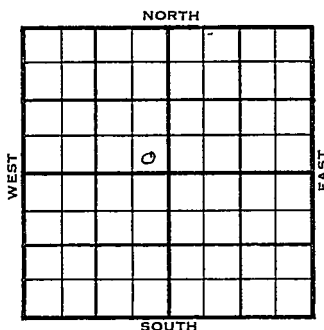
S-M Tools

_____ Ft. from N. Line

_____ Ft. from S. Line

_____ Ft. from E. Line

_____ Ft. from W. Line



SE SE NW

DS - NW/4

M Champl & Lion - DHM

1955	ELEVATION	REPORT
5/26		Comm 5-11-55 8" @ 306 w/150 sax Drlg 2970
6/29		DST 3151-95, open 1 hr. Rec. 90' so & gcm 120' ho & gcm 180' gassy oil 1060/20" DST 3210-37 open 1/2 hr. Rec. 5 mud 0# DST 3288-3330 open 1/2 hr, Rec. 20' mud, 60# DST 3332-74 open 1 hr. Rec. 80' wm 880/20" DST 3406-13 op 1/2 hr. Rec 6 ' mud 340/20" 5 1/2" @3222 36/3183-87, 500A S/10 boph 1500 A S/113 bo 35 baw 24 hr. Compl 161 bopd 6% wtr.
	Tops:	Depth Datum
	H.	3084 1153
	L.	3145 1214
	C.	3387 1456
	A.	3404 1473
	TD.	3425
		COMPLETED

Top _____ Foot _____

Co. _____ Feet _____

FIRST REPORT

FORM 513 REV. SUNRAY

County Barton Elev. _____
 Sec. 5 Twp. (16) Rgs. 14W
 Company McKnab Drlg.
 Farm Name Nuss No. 1

Co.

Lse.

No.

Sec.


T.

R.

	TOPS	DEPTH	LOG	DATUM
Anh.	929			
Tp.				
H.				
Tr.				
Dg.				
Bl.				
L.				
K.C.				
B.K.C.				
Ce.				
C.				
M.				
M.				
K.				
Mz.				
Me.				
V.				
S.				
S.				
A.				
R.				
Pe.				
G.				
T.P.				

Loc. in Sec. _____
 SE SE NW
 DS- NW/4
 Champ & Lion
 DFM

Geol. _____
 Contr. _____
 S-M tools
 Pool



Date Comm. 5-11-55
8" @ 306 w/ 150 sax drlg. 2970

County Barton Elev. 1931
 Sec. 5 Twp. 16 Rge. 14W
 Company McKnab Drlg.
 Farm Name Nuss No. 1

TOPS	DEPTH	LOG.	DATUM	Loc. in Sec.
Anh.				SE SE NW
TP.				
H.	3084		1153	
Tr.				
Dg.				
BL.				
L.	3145		1214	Geol.
K.C.				Contr.
B.K.C.				
Ce.				
C.	3387		1456	S-M
M.				
M.				Pool
K.				Nuss
Mz.				
Ma.				
V.				
S.				
S.				
A.	3404		1473	
R.				
PE.				
G.	PF		1252-56	COMPLETE
	SE		1271	
			1494	
TD.	3425			

Date Comm. 5-11-55 JUN 29 1955
 8" @ 306/150 DST 3151-95 open 1 hr.
 Rec. 90' so & gcm 120' ho & gcm
 180' gassy oil 1060/20" DST 3210-37
 open $\frac{1}{2}$ hr. Rec. 5' mud 0#
 DST 3288-3330 open $\frac{1}{2}$ hr. Rec. 20' mud
 60# DST 3332-74 open 1 hr. Rec.
 80' wm 880/20" DST 3406-13 open $\frac{1}{2}$ hr.
 Rec. 6' mud 340/20" 5 $\frac{1}{2}$ " @ 3222

36/ 3183-87 500 A S/ 10 boph

1500 A S/ 113 bo 35 baw 24 hr.

Comp. 161 bopd 6% wtr.

.....	Scout Cards
.....	Lat. Small Map
.....	Land Wall M. p.
.....	Tracings
.....	France Map
.....	Pierce Map
.....	Misc.

RC

JUL 8 1955