


Map No. _____ Sec. 13 Twp. 29 R. 5
Well No. 46 Fox Farm _____
9-1-0-14 Company _____
Magna



COMPLETED

Location _____

Rig Up _____

Drilling Remarks:

Drilling Remarks:

RECORD

PRODUCTION

Cased _____ in. _____ ft.

1st 24 hrs. Nat. _____

Sand _____

1st 24 hrs. after shot _____

Gas _____

Gas _____ cu. ft.

Oil _____

Dry Hole _____

Total Depth _____

Abandoned _____

Map No. _____ Sec. 13 Twp. 29 R. 5

Well No. 46 Fox Farm

~~Oil & Gas~~ Company

Magnum Oil Contractor


NE Quarter

_____ Ft. from N. Line

990 Ft. from S. Line

330 Ft. from E. Line

_____ Ft. from W. Line



1919
Date

REPORT

| | |
|----------------|---------------------------|
| <u>1/10</u> | <u>Rig up (FOR)</u> |
| <u>7/11</u> | <u>Rig</u> |
| <u>1/17/20</u> | <u>Rig</u> |
| <u>23</u> | <u>Rig up</u> |
| <u>29</u> | <u>✓</u> |
| <u>4/2</u> | <u>✓</u> |
| <u>11</u> | <u>Rig</u> |
| <u>24</u> | <u>Loos</u> |
| <u>3/4</u> | <u>Loos</u> |
| <u>22</u> | <u>✓</u> |
| <u>23</u> | <u>✓</u> |
| <u>4/2</u> | <u>✓</u> |
| <u>4/9</u> | <u>Shud</u> |
| <u>5/4</u> | <u>12 1/2 coiled 1150</u> |
| <u>4/8</u> | <u>log 12 1/2 @ 1150'</u> |
| <u>4/14</u> | <u>- - -</u> |
| <u>7/11</u> | <u>- - -</u> |
| <u>24</u> | <u>✓ ✓ ✓ ✓</u> |
| <u>8/4</u> | <u>log 2200'</u> |
| <u>8/10</u> | <u>log @ 2550</u> |
| <u>8/29</u> | <u>log @ 2725</u> |
| <u>9/16</u> | <u>log 2725</u> |
| <u>10/21</u> | <u>2875 - 2845 20/30</u> |

COMPLETED

Map No. K11 Sec. 13 Twp. 29 R. 5

Well No. 6 Fox

A-1-Oil & Gas Company

Contractor

SECTION PLAT

----- Ft. from N. Line

990 Ft. from S. Line

330 Ft. from E. Line

----- Ft. from W. Line

Eni

| | | | |
|--|--|--|--|
| | | | |
| | | | |
| | | | |
| | | | |

FIRST REPORT

Location -----

Rig up -----

Drilling and Remarks:

RECORD

Cased ----- in., ----- ft.

Sand -----

Gas -----

Oil -----

Total Depth -----

PRODUCTION

1st 24 hrs. Nat. -----

1st 24 hrs. after shot -----

Gas ----- Cu. Ft.

Dry Hole -----

Abandoned -----

Date

11/10 1919

Pyle

Scout

Map No. K11 Sec. 13 Twp. 29 R. 5

Well No. 6 Fox

Magna Oil Company

Contractor

SECTION PLAT

_____ Ft. from N. Line

990 Ft. from S. Line

330 Ft. from E. Line

_____ Ft. from W. Line

| | | | |
|--|--------------------|--|--|
| | | | |
| | 6 | | |
| | CHANGE LESSEE NAME | | |
| | | | |

Location _____

Rig up _____

Drilling and Remarks:

Tools

RECORD

Cased _____ in., _____ ft.

Sand _____

Gas _____

Oil _____

Total Depth _____

PRODUCTION

1st 24 hrs. Nat. _____

1st 24 hrs. after shot _____

Gas _____ Cu. Ft.

Dry Hole _____

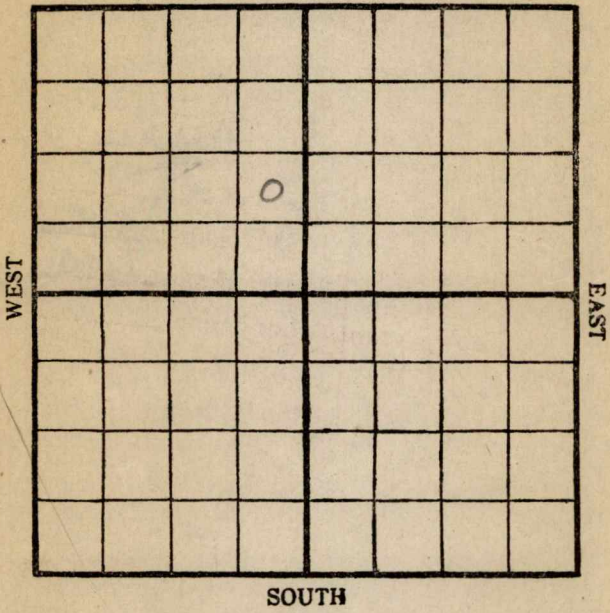
Abandoned _____

Date

_____ 191 _____

Pyle Scout

Map No. K 11 Sec. 13 Twp. 29 R. 5
 Well No. 4 Fok Farm
Magna Oil Company
 Date Started _____ Ft. from N. S 990 E 330 W line
NORTH



Cased _____ In. _____ Ft.
 Sand _____
 Pay { Gas _____
 { Oil _____
 Total Depth _____

Production Remarks

Condition of Well on this date _____

Spud.
*This was No 6
 change to No 4*

Pyle Scout

Map No. K11 Sec. 13 Twp. 29 R. 5

Well No. 4 Fok

Magna Oil Company

Contractor

SECTION PLAT

| | | | |
|--|--|--|--|
| | | | |
| | | | |
| | | | |
| | | | |

COMPLETED

----- Ft. from N. Line

990 Ft. from S. Line

330 Ft. from E. Line

----- Ft. from W. Line

Location -----

Rig up -----

Drilling and Remarks:

Shot 20 qts

RECORD

Cased ----- in., ----- ft.

Sand 2800-2845

Gas -----

Oil -----

Total Depth -----

PRODUCTION

1st 24 hrs. Nat. -----

1st 24 hrs. after shot 30 B

Gas ----- Cu. Ft.

Dry Hole -----

Abandoned -----

Date

10/21 1910

Pyle

Scout