

DX 78-1

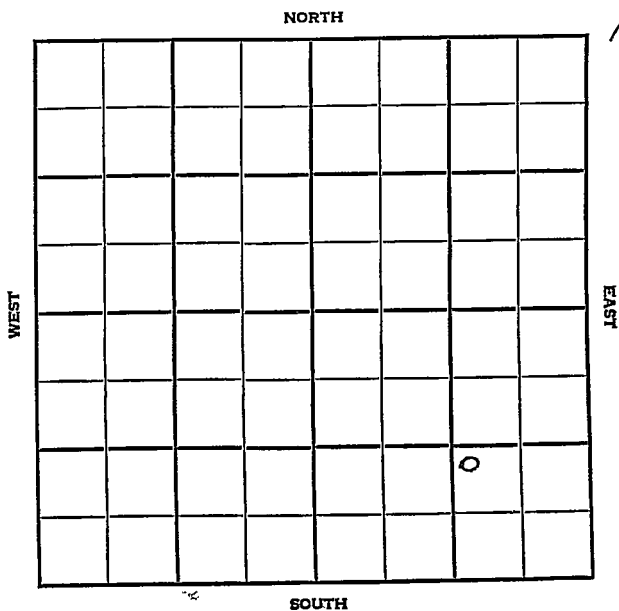
Sumner

KANSAS

Section 36 Township 34 Range 2E

Well No. #18 Airport

Company McNeish & Gralapp



Sumner

KANSAS

SEC.	TWP.	R.
36	34	2 E

WELL NO. # 18 Airport FARM

COMPANY
 CONTRACTOR McNeish & Gralapp

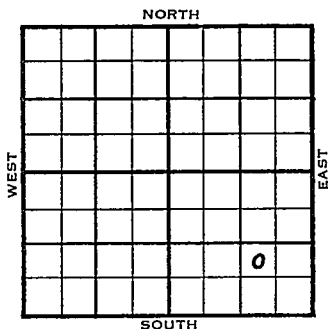
Watson
 Hilltop

_____ Ft. from N. Line

_____ Ft. from S. Line

_____ Ft. from E. Line

_____ Ft. from W. Line



NW SE SE

1955	ELEVATION 1215'	REPORT
------	--------------------	--------

6/2
 8/20

Location

Comm: 6-10-55
 8 5/8" @100/100 5 1/2" @3539/75 CO
 90/3490-3505 F/40 boph Comp. 25 bopd.
 Tops: Depth Datum
 Bl Stal 2350 1135
 layton 2788 1573
 KC 2980 1765
 BKC 3190 1975
 C. Bart 3490 2323

COMPLETED

County Summer ✓ Elev. _____
 Sec. 36 Twp. 34 Rge. 2E
 Company McNeish & Gralapp
 Farm Name Airport No. 18

TOPS	DEPTH	LOG	DATUM
Anh.			
Tp.			
H.			
Tr.			
Dg.			
Bl.			
L.			
K.C.			
B.K.C.			
Ce.			
C.			
M.			
M.			
K.			
Mz.			
Ma.			
V.			
S.			
S.			
A			
R.			
PE.			
G.			
T.D.			

Loc. in Sec. NW SE SE

Geol. _____

Contr. Watson

Pool Hilltop

FIRST REPORT			
JUN 8 '55			
			0

Date Comm. _____
 Location _____

Co.

Lse.

No.

Sec.

T.

R.

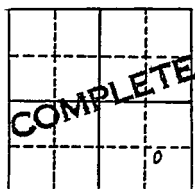
County Sumner Elev. 1215
 Sec. 36 Twp. 34 Rge. 2 E
 Company McNeish & Gralapp
 Farm Name Airport No. 18

TOPS	DEPTH	LOG	DATUM
Anh.			
Tp.			
H.			
Tr.			
Dg.			
Bl. <u>Stal</u>	<u>2350</u>		<u>1135</u>
L. <u>Anton</u>	<u>2788</u>		<u>1573</u>
K.C. <u>II</u>	<u>2980</u>		<u>1765</u>
B.K.C. <u>Quinn</u>	<u>3190</u>		<u>1975</u>
Ce. <u>Bark</u>	<u>3490</u>		<u>2323</u>
M.			
M.			
K.			
Mz.			
Mq.			
V.			
S.			
S.			
A.			
R.			
PE.			
G.			
T.D.	<u>3539</u>		

Loc. in Sec. NW SE SE

Geol. _____
 Contr. _____
Watson

Pool _____
Hilltop



Date Comm. 6-10-55 JUL 20 1955
8 5/8" @ 100/100 5 7/8" @ 3539/75
CO 90/ 3490-3505 F/ 40 boph
Comp. 25 bopd

Co.
 Lse.
 No.
 Sec.
 T.
 R.