

DX 78-1

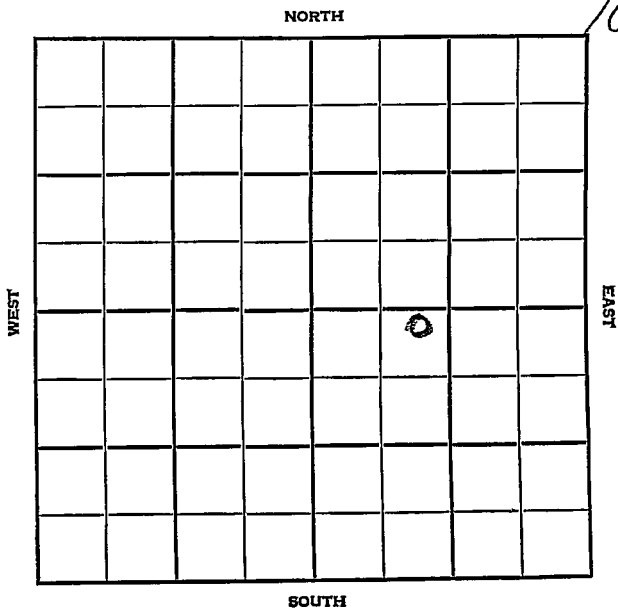
Sumner

KANSAS

Section 36 Township 34 Range 2E

Well No. #17 ^A airport

Company McNeish & Gralapp



Summer

SEC.

36

TWP.

34

R.

KANSAS
2E

WELL NO.

17 Airport

FARM

COMPANY

McNeish & Gralapp

CONTRACTOR

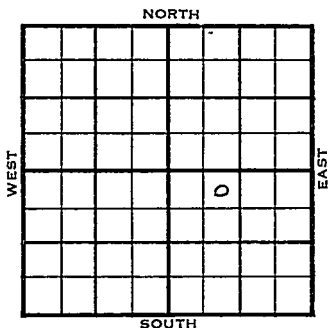
Watson
Hilltop

_____ Ft. from N. Line

_____ Ft. from S. Line

_____ Ft. from E. Line

_____ Ft. from W. Line



NE NW SE

1955	ELEVATION REPORT
------	------------------

5/26 8" @ 120 w/125 RUR

6/15 Comm 5-16-55
5 1/2" @ 3541 CO 48/3508-20 F/20 boph
Comp: 25 bopd.

Tops:	Depth-	Datum
Tp Stal	2368	1146
H. Layton	2814	1592
KC	3015	1793
C. Bart	3487	2265
TD.	3541	

COMPLETED

Twp. _____ Pool _____

Co. _____ Facet _____

FORM 513 REV. SUNRAY

FIRST REPORT

County Summer ~~_____~~ Elev. _____
 Sec. 36 Twp. 34 Rge. 2E
 Company McNeish & Gralapp
 Farm Name Airport No. 17

Co.

Leg.

No.

S.

T.

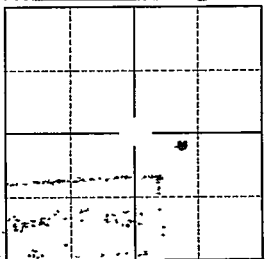
R.

TOPS	DEPTH	DATUM
------	-------	-------

Cim. Anhydrite		
Ft. Riley		
Howard		
Topeka		
Heebner Sh.		
Toronto Ls.		
Brown Lime		
Lansing		
Kans. City		
B. K. C.		
Congl.		
Miss.		
Kinderhook		
Misener		
Hunton		
Sylv. Maquo		
Viola		
Simpson		
Smp.		
Gorham		
Arbuckle		
Basal Sand		
Pre. Cam.		
T. D.		

Loc. in Section
NE NW SE

Drlg. Contr. Watson
Pool Hilltop



Date Comm. _____
Date Comp. _____

8" @ 120 w/ 125 RUR

County Sumner Elev. _____
 Sec. 36 Twp. 34 Rge. 2E
 Company McNeish & Gralapp
 Farm Name Airport No. 17

TOPS	DEPTH	LOG	DATUM	Loc. in Sec.
Anh.				NE NW SE
Tp. <u>Stal</u>	<u>2368</u>		<u>1146</u>	
H. <u>Layton</u>	<u>2814</u>		<u>1592</u>	
Tr.				
Dg.				
Bl.				
L.				
K.C.	<u>3015</u>		<u>1793</u>	Geol. _____
B.K.C.				Contr. _____
Ce.				
C. <u>Brnt</u>	<u>3487</u>		<u>2265</u>	<u>Watson</u>
M.				
M.				
K.				
Mz.				Pool
Me.				<u>Hilltop</u>
V.				
S.				
S.				
A.				
R.				
Pc.				
G.				
T.D.	<u>3541</u>			

COMPLETE

Date Comm. 5-16-55 JUN 15 1955

8" @ 120/125 5 $\frac{1}{2}$ " @ 3541 CO

48/ 3508-20 F/ 20 boph

Comp. 25 bopd

Co.

Lse.

No.

Sec.

T.

R.