

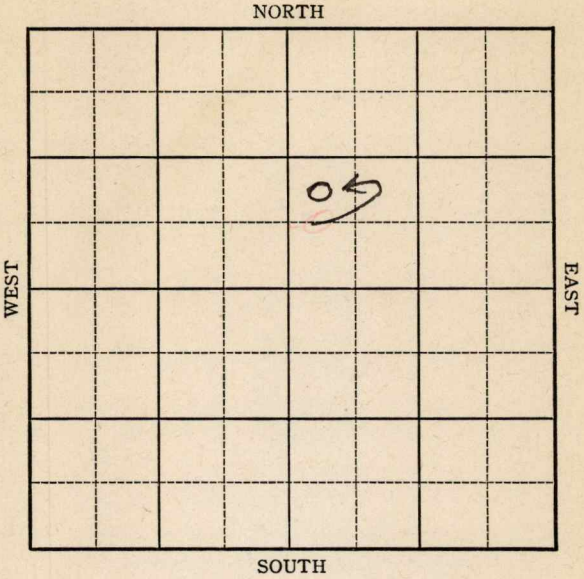
KANSAS

Russell

Section 11 Township 15 Range 14W

Well No. #1 Flegler "C"

Company Pryor & Lockhart



KANSAS

Russell

Sec. 11 Twp. 15 R. 14W

Well No. #1 Flegler "C" Farm

Pryor & Lockhart Company

Trapp

Ft. from N. Line

990

~~660~~

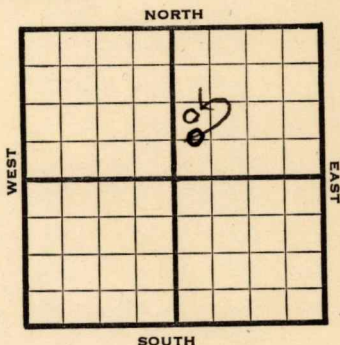
Ft. from S. Line

Ft. from E. Line

330

Ft. from W. Line

NW SW NE



1944

Elev. 1858

REPORT

- 7/19 410' Drlg.
- 7/26 10" @ 862
Drlg. 1055
- 8/2 Anhy 858 Drlg. 2185
- 8/9 8" @ 2495-2565 NR 8"
- 8/16 Topeka 2760
Drlg. 2970
- 8/23 Dodge 3005
Lans 3055
6" @ 3055
5" @ 3288
Re-work Arb 3317
Drlg. 3332
- 8/30 Arb 3330 SO 3339-40
HFW 3374-80 TD
5" @ 3160 WOC
- 9/8 45 shots 3075-83 1500 acid Pump 77
oil in 4 hrs.
- 9-13 Lans. 3058
Arb. 3330
PB 3095
Perf. Lans.
1500 acid.
Pump 331 Pot:
40.7 Gr.
TD 3380.

COMPLETED

KANSAS

Pool Name Trapp

Map No. 73 Sec. 11 Twp. 15 R. 14W


Well No. 1 Flegler "C"

Pryor & Lockhart Company

FIRST REPORT Contractor

C W L SW NE

SECTION PLAT



 Ft. from N. Line

660 Ft. from S. Line

 Ft. from E. Line

330 Ft. from W. Line

Russell County

Location

Rig up

Drilling and Remarks:

410'

RECORD

Cased in., ft.

Sand

Gas

Oil

Total Depth

PRODUCTION

1st 24 hrs. Nat.

1st 24 hrs. after shot

Gas Cu. Ft.

Dry Hole

Abandoned

Date

JUL 19 1944 19

S. J. LEWIS Scout

