

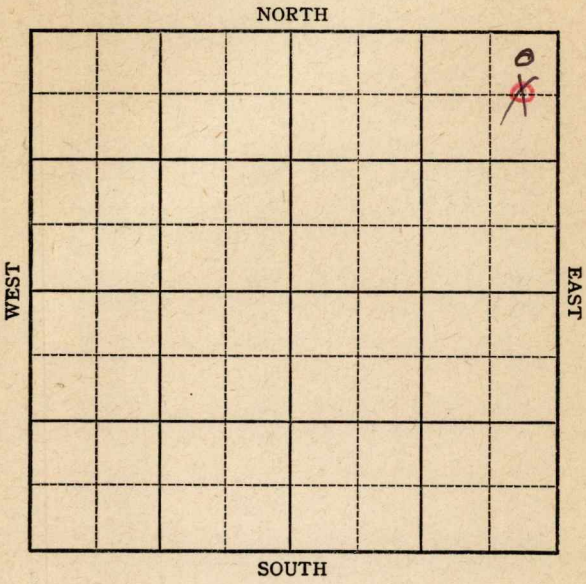
KANSAS

FORM 51 IOM 12-46 PETROL

Section 11 Township 15 Range 14-W

Well No. #4 Flegler "C"

Company N C R A  
Trapp



**KANSAS**

**Russell county**

Sec. 11 Twp. 15 R. 14W

Well No. 4 Flegler "C" Farm \_\_\_\_\_

N C R A Company \_\_\_\_\_

**Trapp Pool**

~~660~~ Ft. from N. Line  
330

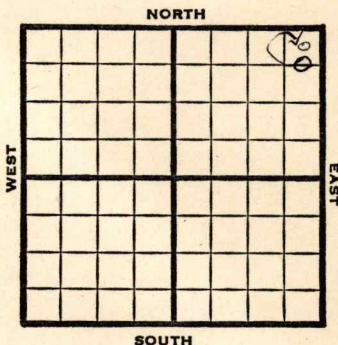
\_\_\_\_\_ Ft. from S. Line

330 Ft. from E. Line

\_\_\_\_\_ Ft. from W. Line

*NE/C*

~~C E L N E N E~~



1947 **Elev. 1852!** **REPORT**

6/25	Rig
7/1	"
7/8	"
7-16	"
7/22	"
7/29	Drlg. 485'
8/6	12" @ 493' 10" @ 839' Drlg 1375'
8/13	Drlg. 2360'
8/20	<b>Tarkio B 06!</b> 8" @ 2530 TD 2872 SO & G
8/27	"
9/3	"
9/10	"

**OVER**

1947

9/17 **Topeka 2834'**  
Drlg. 2927'  
SO

9/24 "

10/1 5" @ 2927'  
24 shots 2402-14' S gas.  
2000 acid.  
Fishing.

10/8 "

10/15 "

10/22 TD 2930'  
150 acid

10/29 2000 Acid  
Swb 20 bbls oil PH, 2 hrs.

11/5 "

11/12 "

11/19 "

11/25 "

12/3 "

12/10 "

12/30 **Topeka 2834'**  
5" @ 2897'  
2150 acid  
Pump 54 pot  
40.9 Gr.  
TD 2930'

**COMPLETED**

Map No. \_\_\_\_\_ Sec. 11 Twp. 15 R. 14W

Well No. 4 Flegler "C"

N C R A

Company

FIRST REPORT

Contractor

C E L N E N E


SECTION PLAT

660 Ft. from N. Line

\_\_\_\_\_ Ft. from S. Line

330 Ft. from E. Line

\_\_\_\_\_ Ft. from W. Line



Russell County

Location \_\_\_\_\_

Rig up \_\_\_\_\_

Drilling and Remarks:

Rig

RECORD

Cased \_\_\_\_\_ in., \_\_\_\_\_ ft.

Sand \_\_\_\_\_

Gas \_\_\_\_\_

Oil \_\_\_\_\_

Total Depth \_\_\_\_\_

PRODUCTION

1st 24 hrs. Nat. \_\_\_\_\_

1st 24 hrs. after shot \_\_\_\_\_

Gas \_\_\_\_\_ Cu. Ft.

Dry Hole \_\_\_\_\_

Abandoned \_\_\_\_\_

Date

JUN 25 1947 19

S. J. LEWIS Scout

KANSAS

Map No. 73 Sec. 11 Twp. 15 R. 14W

Well No. 4 Flegler "C"

N C R A

Company

CORRECTION

Contractor

NE/C


SECTION PLAT

330 Ft. from N. Line

\_\_\_\_\_ Ft. from S. Line

330 Ft. from E. Line

\_\_\_\_\_ Ft. from W. Line



Russell County

Location \_\_\_\_\_

Rig up \_\_\_\_\_

Drilling and Remarks:

Reported

C E L N E N E

RECORD

Cased \_\_\_\_\_ in., \_\_\_\_\_ ft.

Sand \_\_\_\_\_

Gas \_\_\_\_\_

Oil \_\_\_\_\_

Total Depth \_\_\_\_\_

PRODUCTION

1st 24 hrs. Nat. \_\_\_\_\_

1st 24 hrs. after shot \_\_\_\_\_

Gas \_\_\_\_\_ Cu. Ft.

Dry Hole \_\_\_\_\_

Abandoned \_\_\_\_\_

Date

JUL 30 1947

19

S. J. LEWIS

Scout

Map No. 73 Sec. 11 Twp. 15 R. 14W

Well No. 4 Flegler. "C"

N C R A

Company

COMPLETE

Contractor

NE/C

*E. 11802.*

SECTION PLAT

			0

330 Ft. from N. Line

Ft. from S. Line

330 Ft. from E. Line

Ft. from W. Line

Russell County

Location \_\_\_\_\_

Rig up \_\_\_\_\_

Drilling and Remarks:

*Top of kc 2834*

*5'-0" 2897*

*2150 casing*

*Pump 54 ft*

*40 ft*

RECORD

Cased \_\_\_\_\_ in., \_\_\_\_\_ ft.

Sand \_\_\_\_\_

Gas \_\_\_\_\_

Oil \_\_\_\_\_

Total Depth 2980

PRODUCTION

1st 24 hrs. Nat. \_\_\_\_\_

1st 24 hrs. after shot \_\_\_\_\_

Gas \_\_\_\_\_ Cu. Ft.

Dry Hole \_\_\_\_\_

Abandoned \_\_\_\_\_

Date

DEC 30 1947 19

S. J. LEWIS Scout