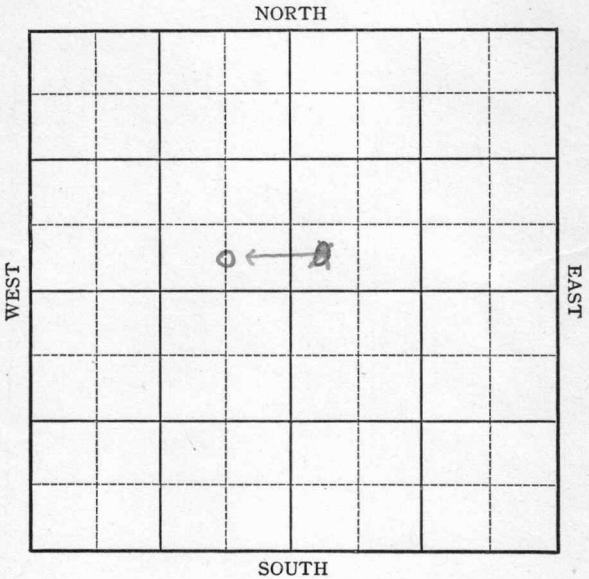


Section 19 Township 14 Range 13-W

Well No. #1 <sup>Phinney</sup> H. Rein

Company Eldorado Refining



6

KANSAS

Russell

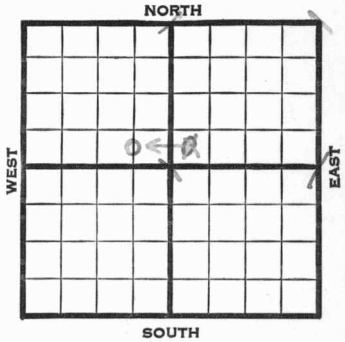
Sec. 19 Twp. 14 R. 13-W

Well No. #1 <sup>Phinney</sup> H. Rein Farm

Eldorado Refg. Company  
(Hall Gurney)

         Ft. from N. Line  
330 Ft. from S. Line  
660 Ft. from E. Line  
~~330~~ Ft. from W. Line

Elev. 1790



1941		REPORT
11/25	Rig.	
12/4	Spud & SD.	
12/11	450' RUN 12"	
12/18	Anhy 759	
	10" @ 760 Drlg. 1160	
12/24	Drlg. 2030'	
12/31	Drlg. 2210'	
1942		
1/8	8" - 2400' T.D. 2461'	
	U.R. 8".	
1/15	8" - 2512' Drlg. 2780'	
1/22	Lans. 2933' 7" - 2952'	
	S.S.O. 3098-3100' Drlg. 3150'	
1/28		
	Gorham 3204'	
	5" - 3207'	
	T.D. 3232' H.F.W.	
		ABANDONED

Russell

KANSAS

Map No. 4-72 Sec. 19 Twp. 14 R. 13W

Well No. 1 H. Rein

Eldorado Refining Company

**FIRST REPORT** Contractor

SW NE


SECTION PLAT

\_\_\_\_\_ Ft. from N. Line

330 Ft. from S. Line

\_\_\_\_\_ Ft. from E. Line

330 Ft. from W. Line



HALL GURNEY POOL

RECORD

Location \_\_\_\_\_

Cased \_\_\_\_\_ in., \_\_\_\_\_ ft.

Rig up \_\_\_\_\_

Sand \_\_\_\_\_

Drilling and Remarks:

Gas \_\_\_\_\_

Rig

Oil \_\_\_\_\_

Total Depth \_\_\_\_\_

PRODUCTION

1st 24 hrs. Nat. \_\_\_\_\_

1st 24 hrs. after shot \_\_\_\_\_

Gas \_\_\_\_\_ Cu. Ft.

Dry Hole \_\_\_\_\_

Abandoned \_\_\_\_\_

Date

NOV 25 1941

19

S. J. LEWIS Scout

Map No. 72 Sec. 19 Twp. 14 R. 13W

Well No. 1 Phinney

Eldorado Refining Company

CORRECTION Contractor

C SL SE NW


SECTION PLAT

\_\_\_\_\_ Ft. from N. Line

330 Ft. from S. Line

660 Ft. from E. Line

\_\_\_\_\_ Ft. from W. Line



HALL-GURNEY POOL

Location \_\_\_\_\_

Rig up \_\_\_\_\_

Drilling and Remarks:

**Reported**

SW NE

RECORD

Cased \_\_\_\_\_ in., \_\_\_\_\_ ft.

Sand \_\_\_\_\_

Gas \_\_\_\_\_

Oil \_\_\_\_\_

Total Depth \_\_\_\_\_

PRODUCTION

1st 24 hrs. Nat. \_\_\_\_\_

1st 24 hrs. after shot \_\_\_\_\_

Gas \_\_\_\_\_ Cu. Ft.

Dry Hole \_\_\_\_\_

Abandoned \_\_\_\_\_

Date

DEC 3 1941 19

S. J. LEWIS Scout

Map No. 72 Sec. 19 Twp. 14 R. 13W

Well No. 1 H. Phinney

Eldorado Refining Company

ABANDONED Contractor

C SL SE NW

**SECTION PLAT**

\_\_\_\_\_ Ft. from N. Line

330 Ft. from S. Line

660 Ft. from E. Line

\_\_\_\_\_ Ft. from W. Line

	o		

HALL GURNEY POOL

Location \_\_\_\_\_

Rig up \_\_\_\_\_

Drilling and Remarks:

*Logham 3204*  
*5" @ 3207*  
*NFW.*

**RECORD**

Cased \_\_\_\_\_ in., \_\_\_\_\_ ft.

Sand \_\_\_\_\_

Gas \_\_\_\_\_

Oil \_\_\_\_\_

Total Depth 3232

**PRODUCTION**

1st 24 hrs. Nat. \_\_\_\_\_

1st 24 hrs. after shot \_\_\_\_\_

Gas \_\_\_\_\_ Cu. Ft.

Dry Hole \_\_\_\_\_

Abandoned \_\_\_\_\_

Date

JAN 28 1942 19

S. J. LEWIS Scout