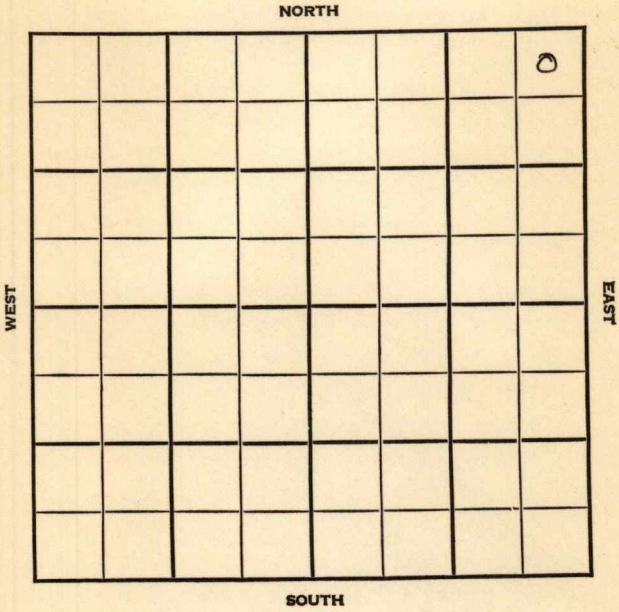


Section 11 Township 15 Range 14-W

Well No. #7 "legler "C"

Company NCRA



KANSAS

Russell

Sec. 11 Twp. 15 R. 14W

Well No. #7 Flegler "C" Farm _____

N C R A

Company _____

Trapp Pool

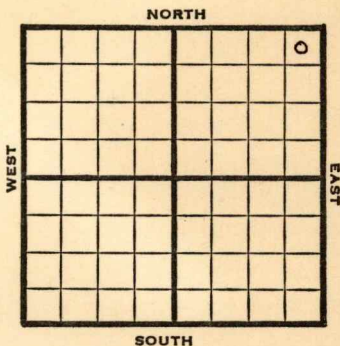
330' Ft. from N. Line

_____ Ft. from S. Line

400' Ft. from E. Line

_____ Ft. from W. Line

NE/C Twin Well



1948

Eli 1852'

REPORT

6/16 Location
 6/23 Rig
 6/29 8" @ 846'
 Drlg. 2160'
 7/8 Arbuckle 3330-40
 TD 5" @ 3335'
 7/14 "
 7/21 "
 7/28 Topeka 2740'
 Plug 3096-~~81~~ shots 3066-78'
 5000 acid swb 22 bbls oil PH 6 hrs.
 8/4 "
 8/11 "
 8/18 Lansing 3061'
 Arbuckle 3330'
 5" @ 3335'
 TD 3340'
 Perf Lans 1000 acid
 Pump 330' oil Pot
 40⁹ Gr.
 Comp

COMPLETED

Map No. _____ Sec. 11 Twp. 15 R. 14W

Well No. 7 Flegler "C"

N C R A

Company

FIRST REPORT

Contractor

NE/C

SECTION PLAT

			o

330 Ft. from N. Line

_____ Ft. from S. Line

400 Ft. from E. Line

_____ Ft. from W. Line

Russell County

Location X

Rig up _____

Drilling and Remarks:

twin well

RECORD

Cased _____ in., _____ ft.

Sand _____

Gas _____

Oil _____

Total Depth _____

PRODUCTION

1st 24 hrs. Nat. _____

1st 24 hrs. after shot _____

Gas _____ Cu. Ft.

Dry Hole _____

Abandoned _____

Date

JUN 16 1948

19

S. J. LEWIS

Scout

Russell County Kansas State
Map No. 73 Sec. 11 Twp. 15 R. 14W

Well No. 7 Flegler "C"

N C R A Company

COMPLETE

Contractor

NE/C

E. 1. 1852

SECTION PLAT

330 Ft. from N. Line

 Ft. from S. Line

400 Ft. from E. Line

 Ft. from W. Line

									0

Trapp Pool

Remarks:

Lane 3061

Art 3330

5" @ 3385


Art 3340

Prof Lane.

1000 acid

Pump 330 oil Prod

40 2/3



Date

AUG 18 1948

Scout

S. J. LEWIS