

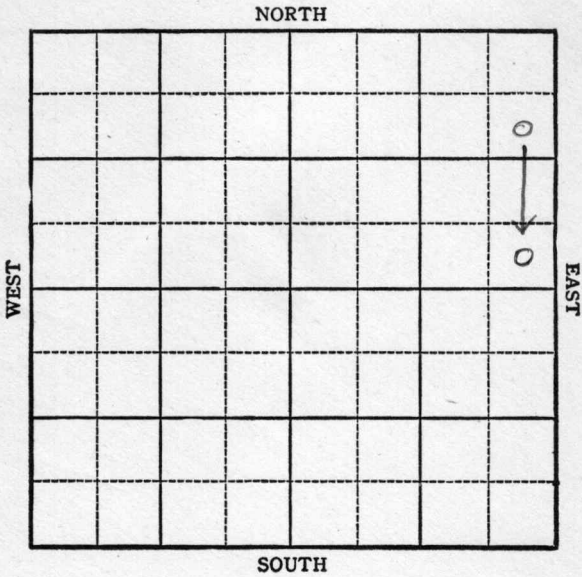
KANSAS

FORM 51 5M BR1X

Section 19 Township 14 Range 13W

Well No. 1 Rein

Company Eldorado Ref.



KANSAS

Russell

Sec. 19 Twp. 14 R. 13W

Well No. #1 Rein Farm _____
Eldorado Ref. Company _____

Hall Gurney

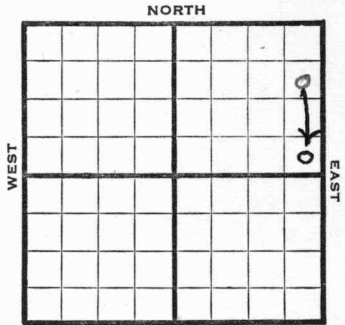
~~900~~ _____ Ft. from N. Line

330 _____ Ft. from S. Line

330 _____ Ft. from E. Line

_____ Ft. from W. Line

lev. 1780



SOUTH *SE NE #1*

1944

REPORT

8/30	Location
9/8	4 1/4 Run 10"
9/13	10" @ 293'
	Anhy 755
	Drlg. 1575
9/21	Drlg. 2460
9/28	Lans 2922
	Arb 3191
	TD 3193 Sat. Run 5"
10/4	5" @ 3193 TD 3197
	150' oil
10/11	" " " " " "
10/18	500 acid swb 108 oil inn36 hrs SW
10/25	" " " " " " " " "
11/2	" " " " " " " " "
11/8	" " " " " " " " "
11/16	" " " " " " " " "
11/24	" " " " " " " " "
11/29	" " " " " " " " "
12/6	Arb. 3193
	5" @ 3193' 500 acid
	TD 3197'
	Pump 167 oil plus 4 wtr. Pot.
	Grav. 38.0

COMPLETED

KANSAS

Pool Name Hall Gurney

Map No. 72 Sec. 19 Twp. 14 R. 13W

Well No. 1 Rein

Eldorado Ref. Company

FIRST REPORT Contractor

SE NE NE

SECTION PLAT

990 Ft. from N. Line

 Ft. from S. Line

330 Ft. from E. Line

 Ft. from W. Line

			o

Russell

Location X

Rig up

Drilling and Remarks:

RECORD

Cased in., ft.

Sand

Gas

Oil

Total Depth

PRODUCTION

1st 24 hrs. Nat.

1st 24 hrs. after shot

Gas Cu. Ft.

Dry Hole

Abandoned

Date

AUG 30 1944

19

S. J. LEWIS Scout

Pool Name Hall-Gurney

Map No. KANSAS Sec. 19 Twp. 14 R. 13W

Well No. 1 Rein

Eldorado Ref.

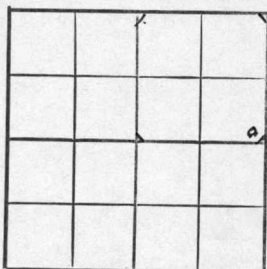
Company

CORRECTION

Contractor

SE NE

SECTION PLAT



Ft. from N. Line

330 Ft. from S. Line

330 Ft. from E. Line

Ft. from W. Line

Russell County

Location _____

Rig up _____

Drilling and Remarks:

Reported

SE NE NE

RECORD

Cased _____ in., _____ ft.

Sand _____

Gas _____

Oil _____

Total Depth _____

PRODUCTION

1st 24 hrs. Nat. _____

1st 24 hrs. after shot _____

Gas _____ Cu. Ft.

Dry Hole _____

Abandoned _____

Date

SEP 13 1944 19

S. J. LEWIS Scout

