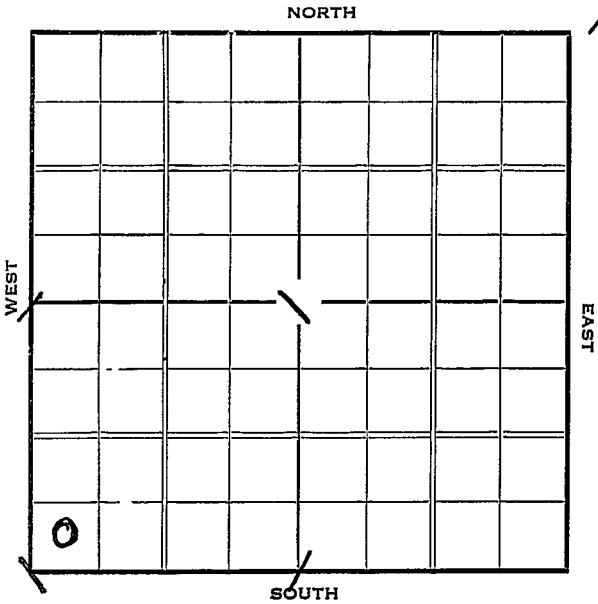


Section.....20.....Township.....14.....Range.....13-N

Well Number.....#1 Opdycke (Opdycke)

Company.....Parks et al



Sec. 20 Twp. 14 R. 13-W

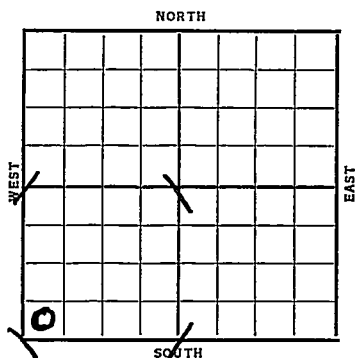
Well No. #1 Apdycke Farm
Parks et al Company

 Ft. from N. Line

330 Ft. from S. Line

 Ft. from E. Line

330 Ft. from W. Line



Special

Date	REPORT
1937	
6/30	Rig.
7/9	"
7/16	"
7/23	"
7/30	"
8/6	"
8/13	"
8/20	"
8/28	"
9/3	"
9/10	"
9/17	T.D. 260' SD.
9/24	" " "
10/2	12" @ 345'. Anhy 700'.
	10" @ 710'. Drlg. 970'.
10/8	Drlg. 1815'.
10/15	S.O. 2280-85'. 8" @ 2342'.
	Drlg. 2425'.
	OVER

1937

10/22 Topeka 2705'. 6" @ 2780'.
Osw. 2905'. Drlg. 2920'.

10/29 S.O. & 1 B.W. 2928-30'.
Inc. in oil 2945-50'.
Inc. in oil 2975-80' T.D.
150' oil 40 min through
50' of caving.
SD for csg.

11/5 Sil. 3170'. T.D. 3180'.
Total fill-up 2800'. 5" @ 3173'

11/12 (No Sil.) Gorham 3178'.
T.D. 3181'. Pumped 200 bbls.
oil 24 hrs. S.W.

11/17 Gorham 3178'.
T.D. 3181'.
Potential 353 bbls.

COMPLETED

Russell KANSAS

Map No. 72 Sec. 20 Twp. 14 R. 13 W.

Well No. 1 - Opdycke
Parks et al Company

Contractor

Empire Farm-Out

SECTION PLAT

FIRST REPORT

_____ Ft. from N. Line
330 Ft. from S. Line
 _____ Ft. from E. Line
330 Ft. from W. Line

SPECIAL

Location _____

Rig up _____

Drilling and Remarks:

Rig

RECORD

Cased _____ in., _____ ft.

Sand _____

Gas _____

Oil _____

Total Depth _____

PRODUCTION

1st 24 hrs. Nat. _____

1st 24 hrs. after shot _____

Gas _____ Cu. Ft.

Dry Hole _____

Abandoned _____

Date

JUN 30 1937 19

H. D. Hatfield Scout

Russell **KANSAS**

Map No. 72 Sec. 20 Twp. 14 R. 13W

Well No. 1-Opdycke

Parks etal Company

Contractor

COMPLETED

SW/C

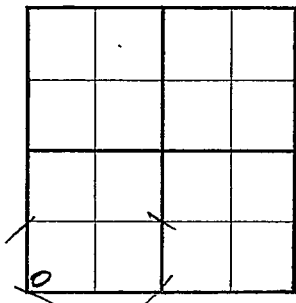
 Ft. from N. Line

330 Ft. from S. Line

 Ft. from E. Line

330 Ft. from W. Line

SECTION PLAT



Location

Rig up

Drilling and Remarks:

POT-353

RECORD

Cased in., ft.

Sand Gorham 3178'

Gas

Oil

Total Depth 3181

PRODUCTION

1st 24 hrs. Nat.

1st 24 hrs. after shot

Gas Cu. Ft.

Dry Hole

Abandoned

Date

NOV 17 1937 19 H. D. Hatfield Scout