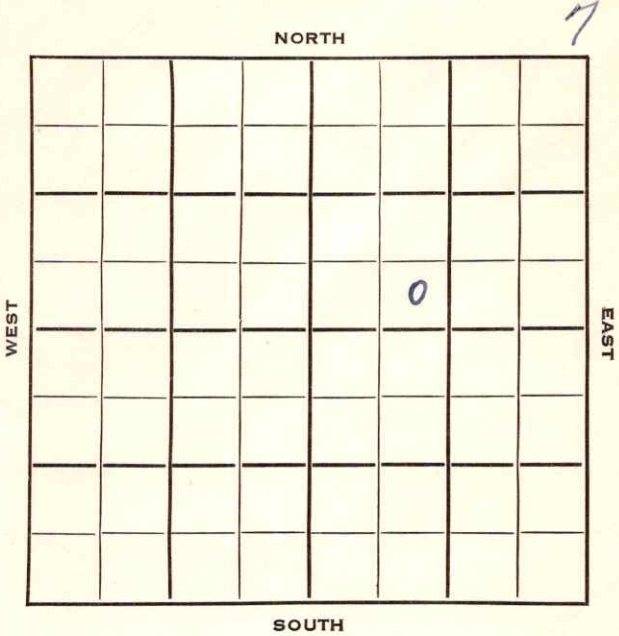


Section 16 Township 14 Range 13 W

Well No. # 2 T. Dumlér

Company Lewis Mai



Russell

KANSAS

SEC.	TWP.	R.
16	14	13 W

WELL NO.

2 T. Dumler

FARM

COMPANY

Lewis Mai

CONTRACTOR

Mast Drlg.

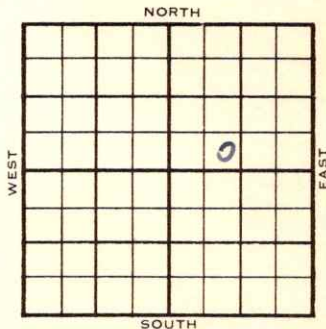
_____ Ft. from N. Line

330 _____ Ft. from S. Line

_____ Ft. from E. Line

990 _____ Ft. from W. Line


SE SW NE



	ELEVATION	REPORT
1953	1853'	
11/24	Spud 11-18-53 8" @ 205 Drlg. 2010'	
12/9	Anhy 824' Tarkio 2390' TD 2450' 7" @ 2449 CO 2420 32/2391-93 frac.	
12/16	Sq, CO 2415 32/2388-91'	
1954		
1/6	Spud 11-18-53 Oil well TD 2450 8" @ 205 Anhy 824 Tarkio 2390 TD 2450 7" @ 2449 CO to 2420 32/2391-93 frac. CO to 2415 32/2388-91 Sq. 32/2388-91 sd-frac. 50/2388-91 500 A S/2 BOPH 3 hr. Comp. 35 BOPD	

COMPLETED

County Russell State Kansas
 Sec. 16 (Blk. 14 (Sur. 13W Map No. (Twp.) (Rge.))
 Operator Lewis Mai
 Well No. 2 Farm T. Dumler
 Elev. 1853 Location SE SW NE



330 Ft. From S Line NE
990 Ft. From W Line Quarter

1st. Report

Completion JAN 6 1954

Remarks

Inst Drlg. - Contr.

Spudding Date 11-18-53

Drlg. Data Oil well TD 2450

8" @ 205 Anhy 824 Tarkio 2390

TD 2450 7" @ 2449 CO to 2420

32/ 2391-93 frac CO to 2415

32/ 2388-91 32/ 2388-91 sd-frac

50/ 2388-91 500 A S/ 2 boph 3 hr.

Comp. 35 bopd

J. G. McGEHEE