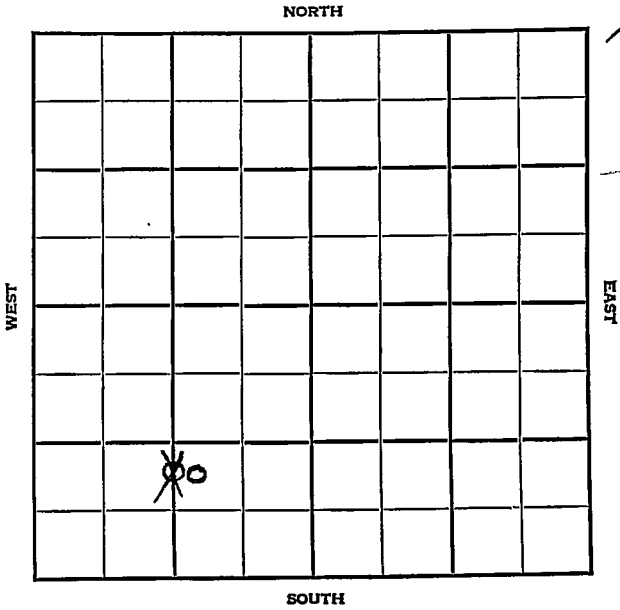


O.W.W.O.

Section 20 Township 14ⁿ Range 13^w

Well No. #5 Opdcke

Company Stearns Petr.



KANSAS

Russell O.W.W.O. ✓ ✓

Sec. 20 Twp. 14 R. 13W

Well No. #5 Opdcke Farm

Stearns Pet.

Trans-Era (Contr.) Company

Hall-Gurney Pool

NORTH

Ft. from N. Line

890

~~990~~

Ft. from S. Line

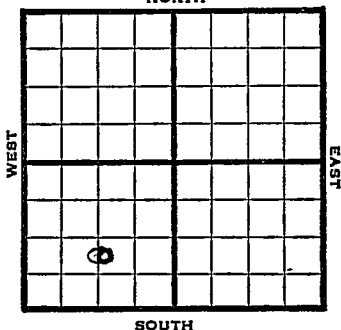
1160

~~1320~~

Ft. from E. Line

Ft. from W. Line

C N L S $\frac{1}{2}$ SW



1948

Eli 1784'

REPORT

6/9

Location

6/16

Drlg. 330'

6/23

8" @ 423
Drlg 2020'

6/29

Indian Cave Sand 2015'
TD 2025'
8" @ 2025'

7/8

"

7/14

Swb 120 fluid 50% W 12 hrs.

7/21

"

"

7/28

"

"

8/4

"

"

8/11

"

"

8/18

Indian Cave Sand 2015'
8" @ 2025'
TD 2027'
Pump 25 oil Pot
40⁷ Gr.

Comp

COMPLETED

1953

O.W.W.O.

9/16

Indian Cave 2015
OTD 2025'
4" @ 2015'

RUR to DD

9/23

To DD

OVER

Map No. _____ Sec. 20 Twp. 14 R. 13W

Well No. 5 Ondcke

Stearns Pet. _____ Company

FIRST REPORT Contractor

C N L S $\frac{1}{2}$ SW

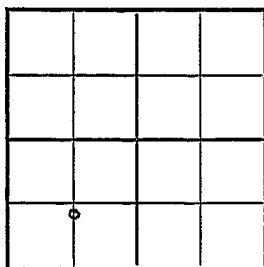
SECTION PLAT

_____ Ft. from N. Line

990 Ft. from S. Line

1320 Ft. from E. Line

_____ Ft. from W. Line



Russell County

Location X _____

Rig up _____

Drilling and Remarks:

RECORD

Cased _____ in., _____ ft.

Sand _____

Gas _____

Oil _____

Total Depth _____

PRODUCTION

1st 24 hrs. Nat. _____

1st 24 hrs. after shot _____

Gas _____ Cu. Ft.

Dry Hole _____

Abandoned _____

Date

JUN 9 1948

19

S. J. LEWIS

Scout

O.W.W.O.

County Russell State Kansas

Sec. 20 (Blk. 14) (Sur. Rge.) 13W Map No.

Operator Stearns Drlg. etal.

Well No. 5 Farm Opdycke

Elev. 1784 Location NW SE SW

890 Ft. From S Line SW

1160 Ft. From E Line Quarter

1st. Report

Completion OCT 28 1952

Remarks Hall-Gurney Pool

Trans-Era - Contr.

Spudding Date O.W.W.O.

Drlg. Data Oil well TD 2351

Indian Cave 2015 OTD 2025 4" @ 2015

DD 2351 5" @ 2351 22/ 2323-27

sd-frac Tarkio 2321 S/ 12 boph

Comp. 25 bopd

1953

#5 Opdcke

9/30 DD 2351
5" @ 2351'

10/7 NR

10/14 "

10/21 NR

10/28 Oil Well

TD 2351'

Indian Cave 2015'

OTD 2025'

4" @ 2015'

DD 2351

5" @ 2351'

22/2323-27

Sd-frac,

Tarkio 2321'

S/12 boph

Comp. 25 bopd

COMPLETED