

KANSAS

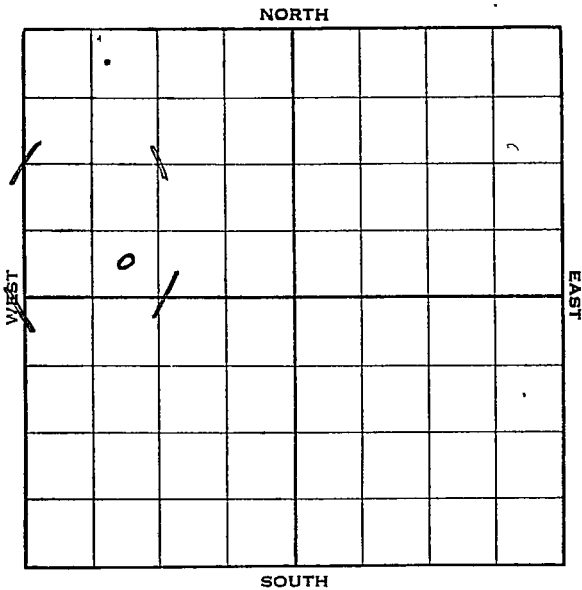
Barton

FORM 51 5M 2-38 TPCO.

Section 12 Township 16 Range 14W

Well No. #1 Templin

Company British American



O.W.W.O.

Sec. 12 Twp. 16 R. 14-W ✓

Well No. #1 Templin Farm
British-American Company

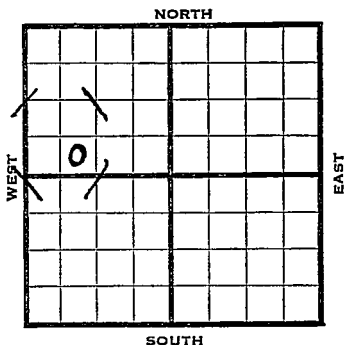
_____ Ft. from N. Line

330 Ft. from S. Line

_____ Ft. from E. Line

990 Ft. from W. Line

Elev. 1922



1938	REPORT
4/20	R. R.
4/29	10" @ 690'. WOC
5/6	Drlg. 2800'.
5/12	K. C. 3150'. Arb. 3346'.
	Coring 3365' stain oil.
5/18	Arb. 3346'.
	T.D. 3406'.
	Drill stem test.
	No shows.
	COMPLETION
	ABANDONED
1950	O.W.W.O.
7/19	Topeka 2801 Lans 3150
	Arb 3346
	OTD 3406
	RUR
	OVER

1950

8/9 Top 2801

Lans 3150

Arb 3346

OTD 3406 5" @ 3406

TD 3620

24/3376-80 500 A test 12 bfph

10% oil SP 3365 12/3356-60 wtr

SP 3175 24/3150-58 500 A NS

D&A

ABANDONED

Map No. 73 Sec. 12 Twp. 16 R. 14WWell No. 1 TemplinBritish American

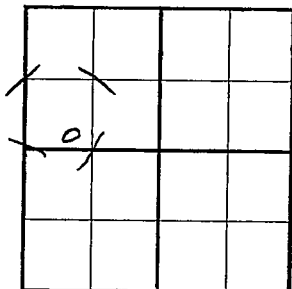
Company

FIRST REPORT

Contractor

SECTION PLAT

SE SW NW
 _____ Ft. from N. Line
330 Ft. from S. Line
 _____ Ft. from E. Line
990 Ft. from W. Line



Location _____

RECORD

Rig up _____

Drilling and Remarks:

RR

Cased _____ in., _____ ft.

Sand _____

Gas _____

Oil _____

Total Depth _____

PRODUCTION

1st 24 hrs. Nat. _____

1st 24 hrs. after shot _____

Gas _____ Cu. Ft.

Dry Hole _____

Abandoned _____

Date

APR 20 1938 19

H. D. Hatfield Scout

Map No. 73 Sec. 12 Twp. 16 R. 14WWell No. 1 TemplinBritish American Company

Contractor

ABANDONED
SE SW NW

SECTION PLAT

0			

_____ Ft. from N. Line

330 Ft. from S. Line

_____ Ft. from E. Line

990 Ft. from W. Line

Location _____

Rig up _____

Drilling and Remarks:

*Drill stem Test
NO SHOWS**DVA*

RECORD

Cased _____ in., _____ ft.

Sand *Arb 3346*

Gas _____

Oil _____

Total Depth *3406*

PRODUCTION

1st 24 hrs. Nat. *3*

1st 24 hrs. after shot _____

Gas _____ Cu. Ft.

Dry Hole _____

Abandoned _____

Date

MAY 18 1938 19

H. D. Hatfield Scout

Kansas

~~OMINO~~

Map No. _____ Sec. 12 Twp. 16 R. 14W

Well No. 1 Templing

Branine & Holl Company

Herndon Drlg. Contractor

SE SW NW


SECTION FLAT

_____ Ft. from N. Line

330 Ft. from S. Line

_____ Ft. from E. Line

990 Ft. from W. Line



Barton County

Location _____

Rig up _____

Drilling and Remarks:

Topeka 2801

Lans. 3150

Arb. 3346

OTD 3406, 3556

D & A

R U R

RECORD

Cased _____ in., _____ ft.

Sand _____

Gas _____

Oil _____

Total Depth _____

PRODUCTION

1st 24 hrs. Nat. _____

1st 24 hrs. after shot _____

Gas _____ Cu. Ft.

Dry Hole _____

Abandoned _____

Date

JUL 19 1950

19

J. E. TYRA

Scout

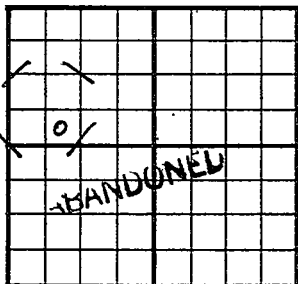
County Barton State Kansas

Sec. 12 (Blk. 16) (Sur. Rge.) 14W Map No.

Operator Branine & Holl

Well No. 1 Farm Templing

Elev. 1929 Location SE SW NW



330 Ft. From S Line NW

990-Ft. From W Line Quarter

Ist. Report

Completion AUG 9 1950

Remarks OWWO

Spudding Date

Drlg. Data Trapp Pool

Top. 2801 Lans. 3150 Arb. 3346

OTD 3406 5" @ 3406 TD 3620

24/ 3376-80 500 A test 12 bfph

10% oil SP 3365 12/ 3356-60 water

SP 3175 24/ 3150-58 500 A NS

D & A

J. E. TYRA