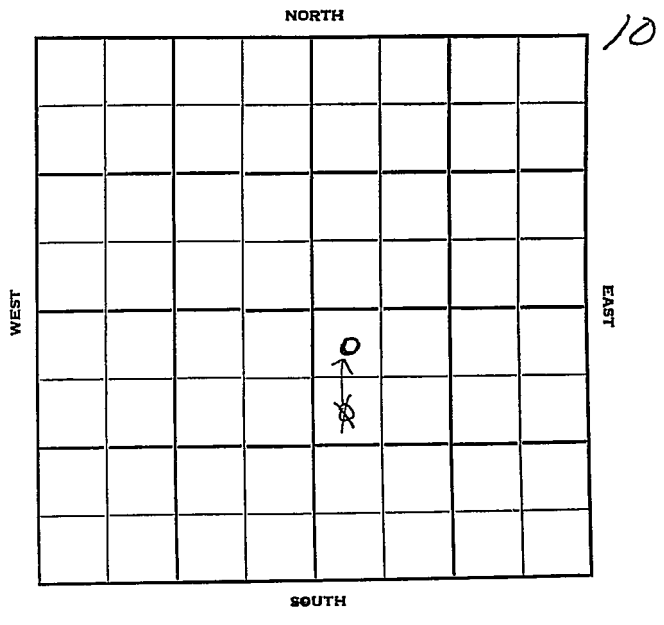


KANSAS

Section 7 Township 14 Range 13W

Well No. #1 Ehrlich

Company Shumaker & Meyers



Sec. 7 Twp. 14 R. 13 W ✓

Well No. # 1 Ehrlich Farm

Shumaker & Meyers Company

Contractor

330 Wildcat

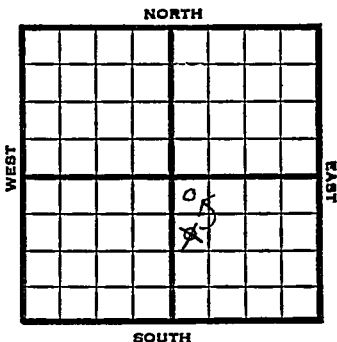
~~990~~ Ft. from N. Line

Ft. from S. Line

Ft. from E. Line

330 Ft. from W. Line

~~NWNW SE~~
~~SW NW SE~~



1951

Elev. 1841' REPORT

5/9

R U R

8/1

Spud 5-11-51

Oil well TD 2410' 12" @ 395'

Anhy 815' 10" @ 819' Tarkio 2379-

93' 7" @ 2383' TD 2410'

PB 2396' Hydrofrac S/2 BOPH

Comp. 15 BOPD

COMPLETED

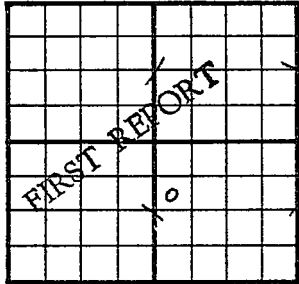
County Russell State Kansas

Sec. 7 (Blk. 14 (Sur. Rge.) 13W Map No.

Operator Shumaker & Meyers

Well No. 1 Farm Ehrlich

Elev. Location SW NW SE



990 Ft. From N Line SE

330 Ft. From W Line Quarter

1st. Report MAY 9 1951

Completion

Remarks

Spudding Date

Drig. Data Wildcat

R U R

Kansas

Map No. _____ Sec. 7 Twp. 14 R. 13WWell No. 1 EhrlichShumaker & Myers Company~~CORRECTION~~

Contractor

NW NW SE

SECTION PLAT

330 Ft. from N. Line

_____ Ft. from S. Line

_____ Ft. from E. Line

330 Ft. from W. Line

		o	

Russell County

Location _____

Rig up _____

Drilling and Remarks:

Reported

SW NW SE

RECORD

Cased _____ in., _____ ft.

Sand _____

Gas _____

Oil _____

Total Depth _____

PRODUCTION

1st 24 hrs. Nat. _____

1st 24 hrs. after shot _____

Gas _____ Cu. Ft.

Dry Hole _____

Abandoned _____

Date

MAY 29 1951 19

J. E. TYRA
Scout

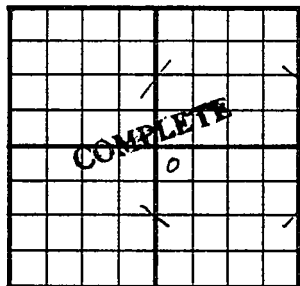
County Russell State Kansas

Sec. 7 (Blk. 14) (Sur. 1 3W) (Twp. 14) (Rge. 1 3W) Map No.

Operator Shrumaker & Meyers

Well No. 1 Farm Ehrlich

Elev. 1841 Location NW NW SE



330 Ft. From N Line SE

330 Ft. From W Line Quarter

Ist. Report

Completion AUG 1 1951

Remarks Wildcat

Spudding Date 5-11-51

Drlg. Data Oil well TD 2410

12" @ 395 Anhy 815 10" @ 819

Tarkio 2379-93 7" @ 2383 TD 2410

PB 2396 Hydrofrac S/ 2 boph

Comp. 15 bopd