

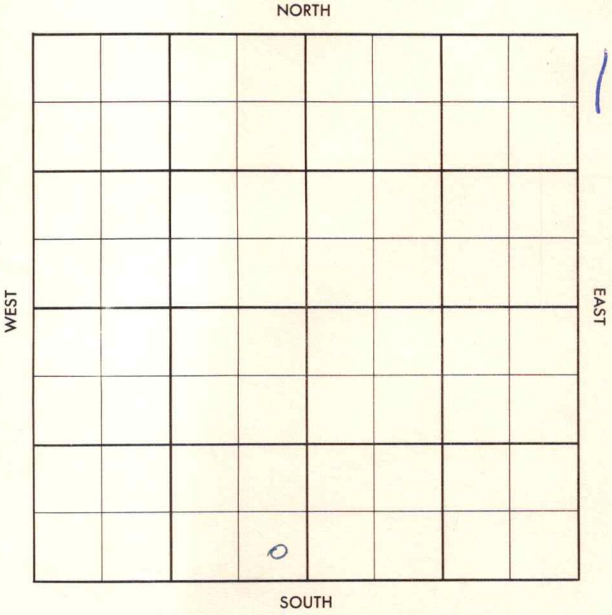
Ellis

KANSAS  
19W

SECTION 31 TOWNSHIP 13 RANGE \_\_\_\_\_

WELL NO. #9 G. E. Riedel

COMPANY Texas Company



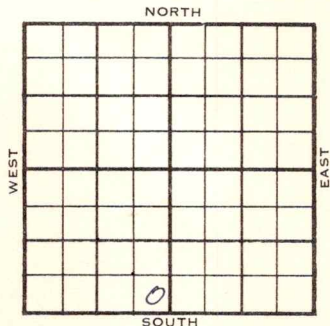
SEC. 31	TWP. 13	R. 19W
------------	------------	-----------

WELL NO. #9 G.E. Riedel FARM

COMPANY Texas Company

CONTRACTOR Transit  
Irvin

\_\_\_\_\_ Ft. from N. Line  
 \_\_\_\_\_ Ft. from S. Line  
 \_\_\_\_\_ Ft. from E. Line  
 \_\_\_\_\_ Ft. from W. Line



SE SE SW

1956	ELEVATION 2258 DF	REPORT
------	----------------------	--------

4-25- Comm. 4-18-56  
 10" @ 317  
 Drlg. 2985

5-16 DST 3708-20 op 1 hr. rec. 20' mud,  
 BHP 0/20  
 7" @ 3920  
 O. 60/ 3852-72  
 B/ 37 GO / 11 GW in 8 hrs.  
 S/ 32 BW / SSO 3 hrs.  
 D & A  
 Log tops: Tp. 3251', H. 3510', Tr. 3531'  
 L. 3552', BKG 3801', A. 3850',  
 TD 3920'

**ABANDONED**

County Ellis Elev. \_\_\_\_\_  
 Sec. 31 Twp. 13 Rge. 19W  
 Company Texas Company  
 FarmName G. E. Riedel No. 9

TOPS	DEPTH	LOG	DATUM	Loc. in Sec.
Anh.				SE SE SW
Tp.				
H.				
Tr.				
Dg.				
Bl.				
L.				Geol. _____
K.C.				Contr. _____
B.K.C.				Transit
Ce.				
C.				
M.				Pool
M.				Irvin
K.				
Mz.				
Mo.				
V.				
S.				
S.				
A.				
R.				
Pe.				
G.				
IR.				


FIRST REPORT  
 APR 25 '56

Date Comm. 4-18-56  
10" @ 317 Wrlg. 2985

Co.  
Lse.  
No.  
Sec.  
T.  
R.

MAY 5 1956

R. G.



County Ellis Elev. 2258 DF  
 Sec. 31 Twp. 13 Rge. 19W  
 Company Texas Company  
 Farm Name G. E. Riedel No. 9

TOPS	DEPTH	LOG	DATUM	Loc. in Sec.																														
Anh.				SE SE SW																														
Tp.		3251																																
H.		3510																																
Tr.		3531																																
Dg.																																		
Bl.																																		
L.		3552		Geol.																														
K.C.				Contr.																														
B.K.C.		3801		Transit																														
Ce.				Pool																														
C.				Irvin																														
M.				<table border="1"> <tr><td></td><td></td><td></td></tr> <tr><td></td><td></td><td></td></tr> <tr><td></td><td></td><td></td></tr> <tr><td></td><td></td><td></td></tr> <tr><td></td><td></td><td></td></tr> <tr><td></td><td></td><td></td></tr> <tr><td></td><td></td><td></td></tr> <tr><td></td><td></td><td></td></tr> <tr><td></td><td></td><td></td></tr> <tr><td></td><td></td><td></td></tr> </table>																														
M.																																		
K.																																		
Mz.																																		
Ma.																																		
V.																																		
S.																																		
S.																																		
A.		3850																																
R.																																		
Pe.																																		
G.																																		
T.D.		3920		ABANDONED																														

Date Comm. 4-18-56 MAY 16 1956  
 10" @ 317 rlg. 2985 MAY 2 '56 DST  
 3708-20 ops 1 hr see 20' Md  
 BHP 0/20 @ 3873 MAY 8 '56 7" @  
 3920/ Co 60/3852-72 tst  
 dry 1/2 @ 3760 + 11 GW in  
 8 hrs MAY 15 '56 Frac A @ 32 BW  
 + 550 3 hrs  
 D & R