

DX 78-1 Barton

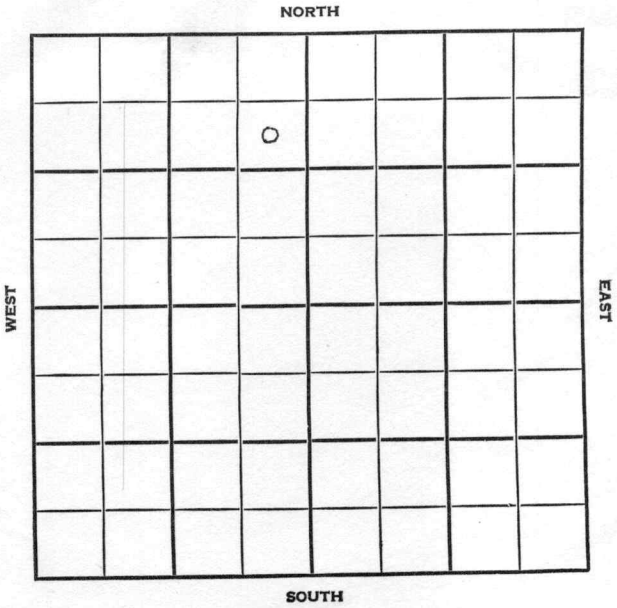
O.W.W.O.

KANSAS

Section 23 Township 16 Range 14W

Well No. 1 Templing

Company Rex & Morris & CRA



SEC. O.W.W.O.	TWP.	R.
23	16	14W

WELL NO.

#1 Templing

FARM

COMPANY

Rex & Morris & CRA

CONTRACTOR

Rex & Morris

Wildcat.

990

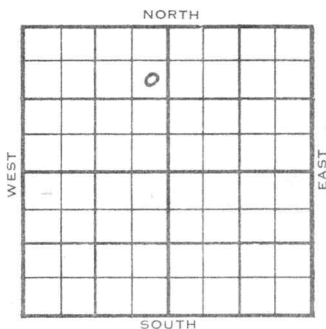
Ft. from N. Line

Ft. from S. Line

330

Ft. from E. Line

Ft. from W. Line



SE NE NW

1955

ELEVATION

1961'

REPORT

4/27

Location

(F.R.Tkt)

8/17

Comm. 8-11-55

8" @ 222/125

Drlg. 2830'

(F.R.-Duplic

10/12

Comm 8-11-55

8" @ 222/125

Tp

2866

H

3097

3096

Tr

3110

Bl

3163

L

3154

3177

A

3411

TD

3413

DST 3190-3200 open 1 hr gas to

surface in 15 min. Rec 1360' oil

120' sw 980/20" DST 3330-60 open 1 hr

Rec 900' GIP 120' mc & gco 60' clean

oil 960/20" 5 1/2" @ 3413 DD

3429 12 go 1/2 gw 500 A 1/2 bo 7 bw

SP 3380 32/3252-60 1000 A S/20 bo

3 hr FU 3125' oil 14 hr S/51 bo

SP 3350 32/3332-40 FU 450' oil 14 hr

1955

10/12 1000 A S/16 bo 90 min, FU 1750' oil
S/38 bo SP 3429 S/24 bo S/3 bo
every 30 min. P/32 bo 2% bsw
15hr P/37/49 bo 24 hr P/44 bo
24 hr Comp 95 bopd

COMPLETED

1956 O.W.W.O.

6/20 Old info - Lsg-KC well from
perforations 3322-60 Comp 9-12-56
New Info

KC 3177

A 3411

MICT; CO plug?; 24/3190-96;

2000 A; swb load; swb 169 B0 no
wtr 3 hrs. start flow, no gauge;
T & R (plug still set 0 (Prorated
pool)

7-25 After PF's tst 1 BOPH nat.

P/ 100 BOPD, no/wtr.

KC 3177'; A. 3411';


##

COMPLETED

County Barton Elev. 1961
 Sec. 23 Twp. 16 Rge. 14W
 Company Rex & Morris Drlg. & CRA
 FarmName Templing No. 1

TOPS	DEPTH	LOG	DATUM
Anh.			
TP.			
H.			
Tr.			
Dg.			
Bl.			
L.			
K.C.			
B.K.C.			
Ce.			
C.			
M.			
M.			
K.			
Mz.			
Mq.			
V.			
S.			
S.			
A.			
R.			
PE.			
G.			
T.D.			

Duplicate

Loc. in Sec. SE NE NW
 Geol. _____
 Contr. _____
 Co. tools _____
 Pool Wildcat

 FIRST REPORT
 AUG 17 '55

Date Comm. 8-11-55
8" @ 222/125 drlg. 2830

26

op

Co.
Lse.
No.
Sec.
T.
R.

County Barton Elev. 1961
 Sec. 23 Twp. 16 Rge. 14W
 Company Rex & Morris Drlg. & CRA
 Farm Name Templing No. 1

Co.

TOPS	DEPTH	LOG	DATUM
Anh.			
TP.	2866		905
H.	3097	3096	1135
Tr.		3110	1149
Dg.			
Bl.		3163	1202
L.	3164	3177	1216
K.C.			
B.K.C.			
Ce.			
C.			
M.			
M.			
K.			
Mz.			
Me.			
V.			
S.			
S.			
A.	3411		1450
R.			
Pe.			
G.			
T.D.	3413		

Loc. in Sec. SE NE NW

Geol.

Contr.

Co. tools

Pool

Wildcat



Lse.

No.

Sec.

R.

Date Comm. 8-11-55 OCT 12 1955
8" @ 222/125 DST 3190-3200 open 1 hr
gas to surface in 15 min. Rec. 1360' oil
120' sw 980/20" DST 3330-60 open 1 hr,
Rec. 900' GIP 120' mc. & gco 60' clean oil
960/20" 5 1/2" @ 3113 DD 3429
12 bo. 1/2 gw. 500A 1/2-bo 7 bw
SP 3380 32/ 3252-60 1000 A S/ 20 bo
3 hr. FU 2135' oil 14 hr. S/ 51 bo
SP 3350 32/ 3332-40 FU 450' oil 14 hr.

OVER

1000 A S/ 16 bo 90 min. FU 1750' oil
S/ 38 bo SP 3429 S/ 2 1/4 bo
S/ 3 bo every 30 min. P/ 3 1/2 bo 2% bsw
15 hr. P/ 37.49 bo 2 1/4 hr. P/ 1 1/4 bo 2 1/4 hr.
Comp. 95 bopd

Scout Cards *mmf*
Land Small Map
Land Wall Map
Tracings
France Map
Pierce Map
Misc.

OCT 24 1955

O.W.W.8:
OWWO

County Barton Elev. 1961 DF
 Sec. 23 Twp. 16S Rgs. 14W
 Company Rex-Morris & C.R.A.
 Farm Name Templing No. 1

TOPS	DEPTH	LOG	DATUM	Loc. in Sec.									
Anh.				SE NE NW									
Tp.													
H.													
Tr.													
Dg.													
Bl.													
L. <u>-KC</u>	<u>3177</u>			Geol.									
K.C.				Contr.									
B.K.C.													
Ce.													
C.													
M.													
M.				Pool									
K.				<u>Templing</u>									
Mz.				<table border="1"> <tr> <td></td> <td></td> <td></td> </tr> <tr> <td></td> <td></td> <td></td> </tr> <tr> <td></td> <td></td> <td></td> </tr> </table>									
Me.													
V.													
S.													
S.	<u>3411</u>												
A.													
R.													
PE.													
G.													
T.D.													

Date Comm. Old info - Lsg-KC well from JUN 20 '56

perforations 3322-60 - completed 9-12-55

New info - MICT; CO plug ?; 24/3190-96;

2000 A; swb load; swb 169 bo no wtr. 3 hrs. start flow, no gauge; T & R (Plug still set?)

(prorated pool)

Co.

County Barton Elev. 1961 DF
 Sec. 23 Twp. 16S Rge. 14W
 Company Rex-Morris & C.R.A.
 Farm Name Templing No. 1

TOPS	DEPTH	LOG	DATUM	Loc. in Sec.
Anh.				SE NE NW
Tp.				
H.				
Tr.				
Dg.				
Bl.				
L.-KC	3177			Geol.
K.C.				Contr.
B.K.C.				
Ce.				
C.				
M.				
M.				Pool
K.				Templing
Mz.				
Mo.				
V.				
S.				
S.	3411			COMPLETE
A.				
R.				JUL 25 1956
PE.				
G.				
T.D.				

Lse.

No.

Sec.

T

R

Date Comm. Old info - Lsg-KC well from perforations 3322-60 - completed 9-12-55
 New info - MICT; CO plug ?; 24/3190-96;
 2000 A; swb load; swb 169 bo no wtr. 3 hrs. start flow, no gauge; T & R (Plug still set) (prorated pool) JUN 27 '56 AFTER PF's test
 1 Boph nat. (Add. inform.) JUL 3 '56
 JUL 11 '56 JUL 18 '56 JUL 25 '56 Ph P. 100
 Bopd no wtr.