

KANSAS

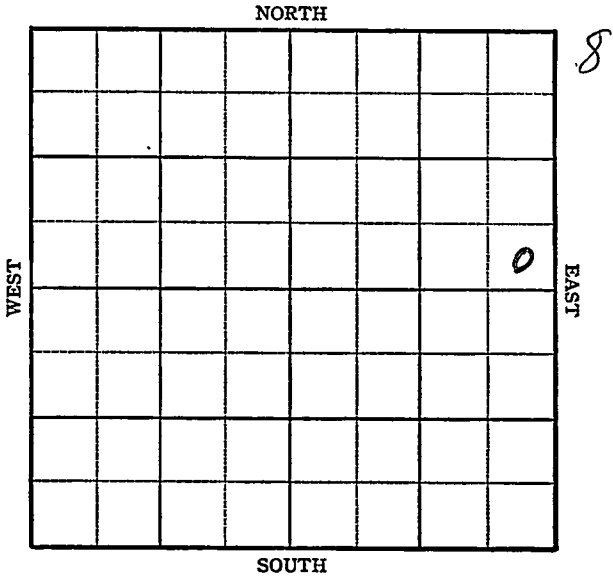
Russell

FORM 51 5M PETROL

Section 8 Township 14 Range 13-W

Well No. #1 Dumler

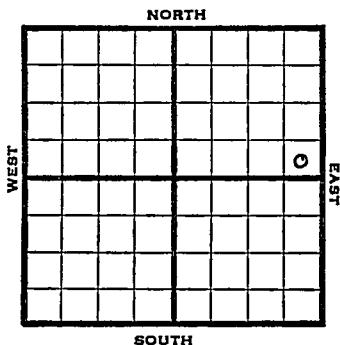
Company Brunson Drlg & Co



Sec. 8 Twp. 14 R. 13-W

Well No. #1 Dumler Farm
Brunson Drlg. et al Company

_____ Ft. from N. Line
330 Ft. from S. Line
330 Ft. from E. Line
_____ Ft. from W. Line



SE NE

1945 Elev. 1870' REPORT

12/5 Location

12/12 Derrick

12/20 Drlg. 376'

12/29 8" - 430' Drlg. 3100'

1946

1/9 Lans. 3020

Arb. 3358

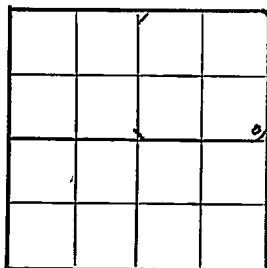
TD 3380

ABANDONED

KANSAS Kansas Pool Name Hall-GurneyMap No. 75-72 Sec. 8 Twp. 14 R. 13WWell No. 1 DumlerBrunson Drlg. etal CompanyFIRST REPORT Contractor

SE NE

SECTION PLAT

 Ft. from N. Line330 Ft. from S. Line330 Ft. from E. Line Ft. from W. Line

Russell County

Location XRig up

Drilling and Remarks:

RECORD

Cased in., ft.Sand Gas Oil Total Depth

PRODUCTION

1st 24 hrs. Nat. 1st 24 hrs. after shot Gas Cu. Ft.Dry Hole Abandoned

Date

DEC 5 1945 19S. J. LEWIS Scout

KANSAS

Kansas

Pool Name Hall-Gurney

Map No. 72 Sec. 8 Twp. 14 R. 13W

Well No. 1 Dunler

Brunson Drlg. etal Company

ABANDONED

Contractor

E. 1. 1870

SE NE

SECTION PLAT

_____ Ft. from N. Line

330 Ft. from S. Line

330 Ft. from E. Line

_____ Ft. from W. Line

			<i>2</i>

Russell County

Location _____

Rig up _____

Drilling and Remarks:

Leans 3020

Or 335

RECORD

Cased _____ in., _____ ft.

Sand _____

Gas _____

Oil _____

Total Depth 3280

PRODUCTION

1st 24 hrs. Nat. _____

1st 24 hrs. after shot _____

Gas _____ Cu. Ft.

Dry Hole _____

Abandoned _____

Date

JAN 9 1946

19

S. J. LEWIS

Scout