Russell KANSAS

DX 78-1

Section 10 Township 14 Range 13W

Well No. 2 Lewis

Company ~~Sam Kessler & Alex Schmidt~~

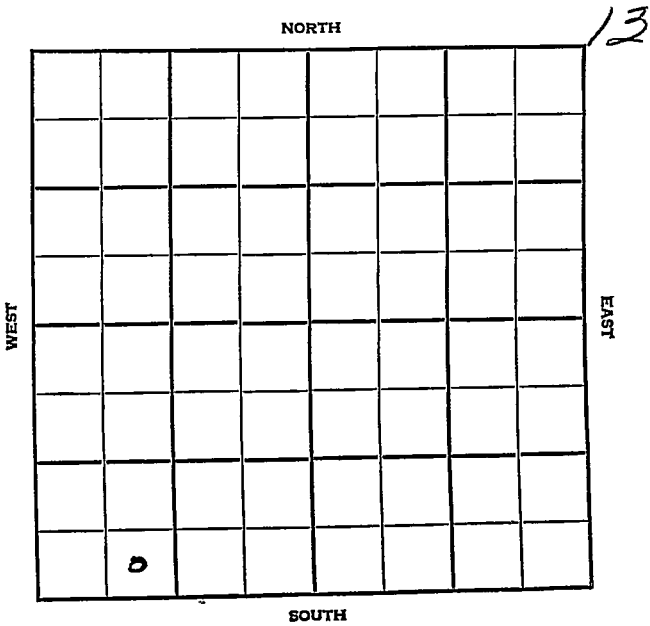

Russell KANSAS

SEC.	TWP.	R.
10	14	13W

WELL NO

2 Lewis FARM

COMPANY

Sam Kessler & Alex Schmidt

CONTRACTOR

Duke & Wood-Contr.

_____ Ft. from N. Line

330 Ft. from S. Line

_____ Ft. from E. Line

990 Ft. from W. Line

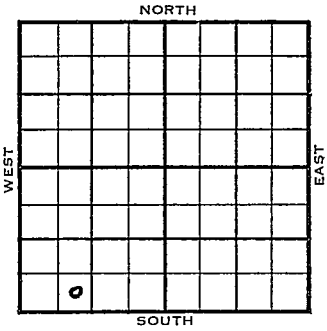

SE SW SW

1954	ELEVATION 1817' REPORT
ø/15	Loc.
6/23	8" @ 235' Drlg. 2207'
6/30	Tarkio 2356' RTD 2400' 5" @ 2400'
7/7	28/2362-64, S/wtr.
8/4	Spud 6-17-54 - Oil Well TD 2400' 8" @ 235' Tarkio 2356' TD 2400' 5" @ 2400' 28/2362-64 S/wtr, frac S/7 boph 60% wtr. Comp. 25 bopd 50% wtr.

COMPLETED

DX-78

FORM 275 FOR SALE BY KANSAS BLUE PRINT CO.

County Russell State Kansas

Sec. 10 (Blk. Twp.) 14 (Sur. Rge.) 13W Map No.

Operator Sam Kessler & Alex Schmidt

Well No. 2 Farm Lewis

Elev. Location SE SW SW

FIRST REPORT

330 Ft. From S Line SW

990 Ft. From W Line Quarter

1st. Report JUN 15 1954

Completion

Remarks

Duke & Wood - Contr.

Spudding Date

Drlg. Data

Location

J. G. McGEHEE

FORM 275 FOR SALE BY KANSAS BLUE PRINT CO.

County Russell State Kansas

Sec. 10 (Blk. Twp.) 14 (Sur. Rge.) 13W Map No.

Operator Sam Kessler & Alex Schmidt

Well No. 2 Farm Lewis

Elev. 1817 Location SE SW SW

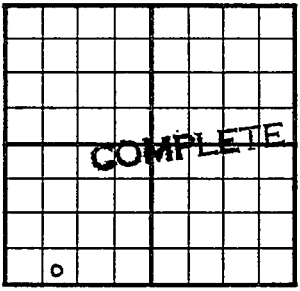

330 Ft. From S Line SW

990 Ft. From W Line Quarter

1st. Report

Completion AUG 4 1954

Remarks

Duke & Wood - Contr.

Spudding Date 6-17-54

Drlg. Data Oil well TD 2400

8" @ 235 Tarkio 2356 TD 2400

5" @ 2400 28/ 2362-64 S/ wtr.

frac S/ 7 boph 60% wtr.

Comp. 25 bopd 50% wtr.

J. G. McGEHEE