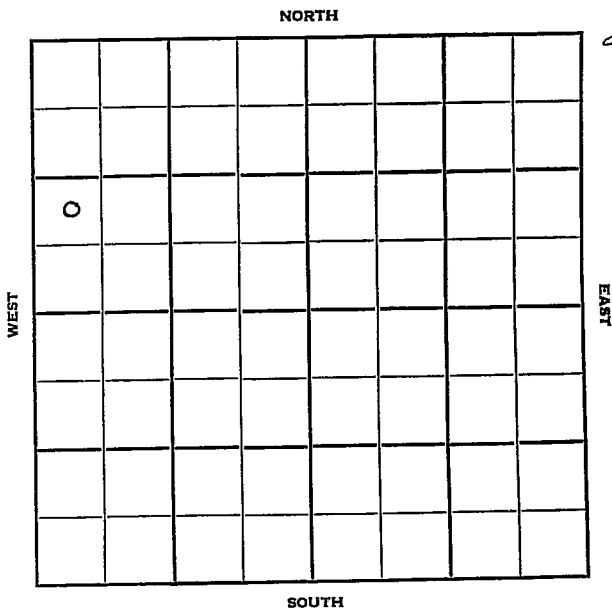


Section 4 Township 34 Range 3 E

Well No. # 1 Collinson

Company McNish & Grallop



Cowley

KANSAS

Sec. 4 Twp. 34 R. 3E

Well No. #1 Collinson Farm

McNish & Grallop Company

Watson - Contr. Contractor

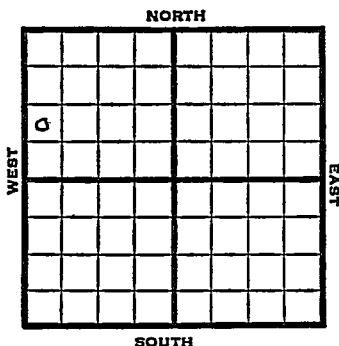
_____ Ft. from N. Line

990' Ft. from S. Line

_____ Ft. from E. Line

330' Ft. from W. Line

NW SW NW



1951 Elev. 1102' REPORT

4/18 Spud 4-12-51
8" @ 106'
Drilg. 1500'

5/16 Spud 4-12-51
Oil Well TD 3323
8" @ 106
Bart 3284 Sand 3294
Sat. 3304 Miss Chat 3322
TD 3323
30/3306-16 Comp. 18 bo 25 bwpd

COMPLETED

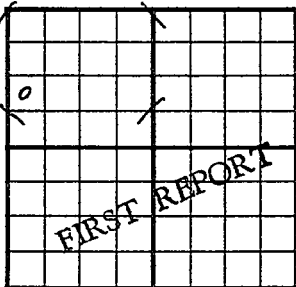
County **Cowley** State **Kansas**

Sec. **4** (Blk. **34** (Sur. **3E** Map No. **3E**)
(Twp.) (Rge.)

Operator **McNish & Gallop**

Well No. **1** Farm **Collinson**

Elev. Location **NW SW NW**



990 Ft. From **S** Line **NW**

330 Ft. From **W** Line Quarter

1st. Report **APR 18 1951**

Completion

Remarks

Watson - Contr.

Spudding Date **4-12-51**

Drlg. Data

8" @ 106 drlg. 1500

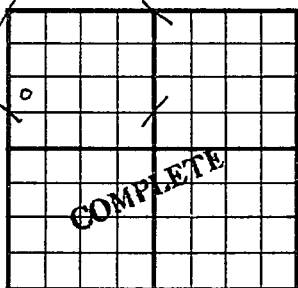
County Cowley State Kan

Sec. 4 (Blk. Twp.) 34 (Sur. Rge.) 3E Map No.

Operator McNish & Grallop

Well No. 1 Farm Collinson

Elev. 1102 Location NW SW NW



990 Ft. From S Line NW

330 Ft. From W Line Quarter

1st. Report

Completion MAY 16 1951

Remarks

Watson - Contr.

Spudding Date 4-12-51

Drig. Data Oil well TD 3323

8" @ 106 Bart. 3284 Sand 3294

Sat. 3304 Miss. chat 3322 TD 3323

30/ 3306-16 Comp. 18 bo 25 bwpd

J. E. TYRA