

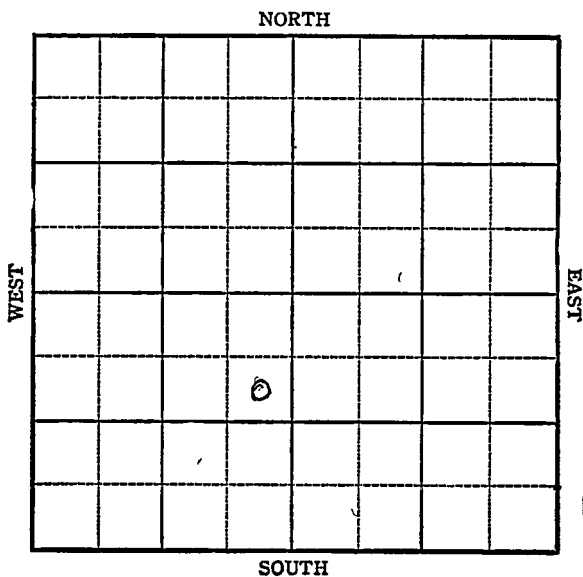
# KANSAS

FORM 51 5M BR1X

Section 25 Township 16 Range 14W

Well No. 1 Putman

Company Phillips



**KANSAS**

Barton

Sec. 25 Twp. 16 R. 14W

Well No. #1 Putman Farm

Phillips Company

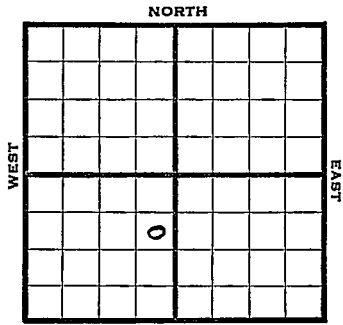
Peach

990 Ft. from N. Line

         Ft. from S. Line

330 Ft. from E. Line

         Ft. from W. Line



SOUTH **SE NE SW**

1944

REPORT

8/30

Rotary

9/8

"

9/13

8" @ 634' Drlg. 1325

9/21

Drlg. 3110

9/27

Lans 3191

Cong. 3412

- Arb. 3451

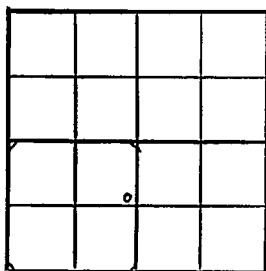
TD 3483

**ABANDONED**

KANSAS Pool Name PeachMap No. 73 Sec. 25 Twp. 16 R. 14WWell No. 1 PutmanPhillips CompanyFIRST REPORT Contractor

SE NE SW

## SECTION PLAT

990 Ft. from N. Line       Ft. from S. Line330 Ft. from E. Line       Ft. from W. Line

Barton

Location \_\_\_\_\_

Rig up \_\_\_\_\_

Drilling and Remarks:

Rotary

## RECORD

Cased \_\_\_\_\_ in., \_\_\_\_\_ ft.

Sand \_\_\_\_\_

Gas \_\_\_\_\_

Oil \_\_\_\_\_

Total Depth \_\_\_\_\_

## PRODUCTION

1st 24 hrs. Nat. \_\_\_\_\_

1st 24 hrs. after shot \_\_\_\_\_

Gas \_\_\_\_\_ Cu. Ft.

Dry Hole \_\_\_\_\_

Abandoned \_\_\_\_\_

Date \_\_\_\_\_

AUG 30 1944

19\_\_\_\_\_

S. J. LEWIS  
Scout

KANSAS

Pool Name PeachMap No. 72 Sec. 25 Twp. 16 R. 14 WWell No. 1 PutmanPhillips


Company

ABANDONED

Contractor

SE NE SW

SECTION PLAT

990 Ft. from N. Line         Ft. from S. Line330 Ft. from E. Line         Ft. from W. LineBarton CountyLocation         Rig up         

Drilling and Remarks:

Lane 3191Coag 3412Per 3451

RECORD

Cased          in.,          ft.Sand         Gas         Oil         Total Depth 3483

PRODUCTION

1st 24 hrs. Nat.         1st 24 hrs. after shot         Gas          Cu. Ft.Dry Hole         Abandoned         

Date

SEP 27 1944

19

S. J. LEWIS Scout