

KANSAS

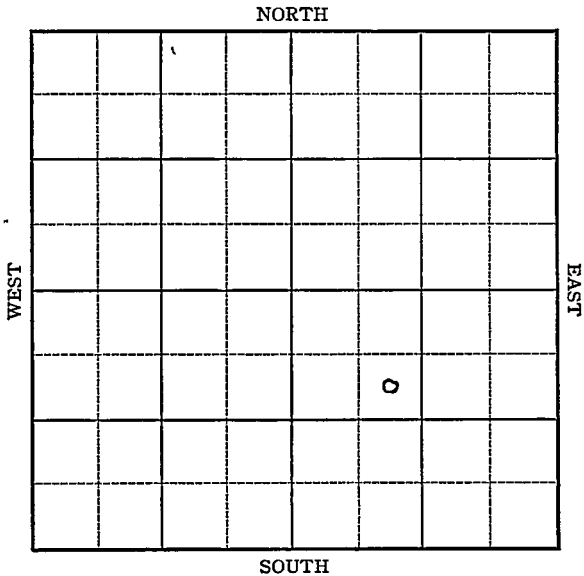
Barton

FORM 51 5M 1-42 PETROL

Section 36 Township 16 Range 14 W

Well No. #1 Barrett

Company Anderson & Prichard



KANSAS

Barton

Sec. 36 Twp. 16 R. 14W

Well No. #1 Barrett Farm

Anderson & Prichard Company

Barrett


NORTH

990 Ft. from N. Line

         Ft. from S. Line

         Ft. from E. Line

990 Ft. from W. Line



Elev. 1983

SOUTH

1944

R E P O R T

5/10

Loc

5/18

8" - 660

Drlg. 1460

5/24

Drlg. 3105'.

5/31

Anhy. 945

Topeka 2910

Heebner 3145

Lans 3227

Cong. 3435

Arb. 3444-47 TD SSO

5" @ 3445 RUST

6/7

TD 3463 - 2000 acid

Swab 16 oil per hr for 3 hrs.

6/14

Arb. 3444

5" @ 3445

2000 acid

TD 3463

Pump 454 oil & 11 wtr Pot.

Grav. 36.8

COMPLETED

KANSAS

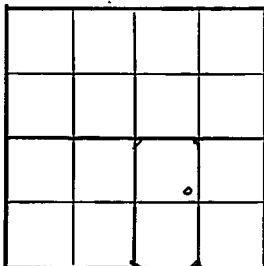
Pool Name BarrettMap No. 73 Sec. 36 Twp. 16 R. 14WWell No. 1 BarrettAnderson & Prichard Company

## FIRST REPORT

Contractor

SE NW SE

## SECTION PLAT

990 Ft. from N. Line       Ft. from S. Line       Ft. from E. Line990 Ft. from W. LineBarton CountyLocation XRig up       

Drilling and Remarks:

## RECORD

Cased        in.,        ft.Sand       Gas       Oil       Total Depth       

## PRODUCTION

1st 24 hrs. Nat.       1st 24 hrs. after shot       Gas        Cu. Ft.Dry Hole       Abandoned       

Date

MAY 10 194419S. J. LEWIS Scout

